




# 堤防横断図


| 凡   | 例      |
|---|--------|
|   | 天端幅計測点 |
|  | 敷幅計測点  |
|  | 堤高計測点  |

※本図面の縮尺は、任意の縮尺となる。

※縦横比は、縦 1 : 横 10 となっている。


4 . 0 0 ( 左岸)

堤防高

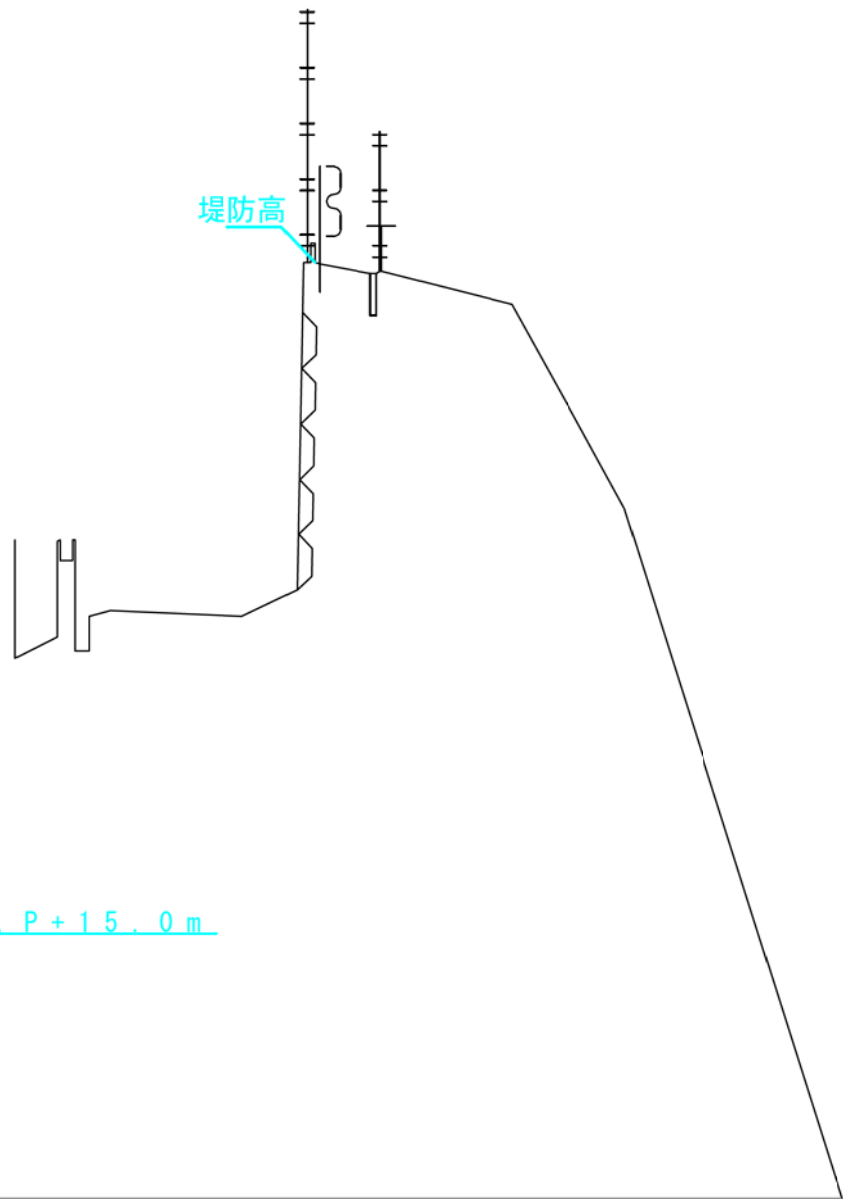


4 . 0 0 ( 右岸)

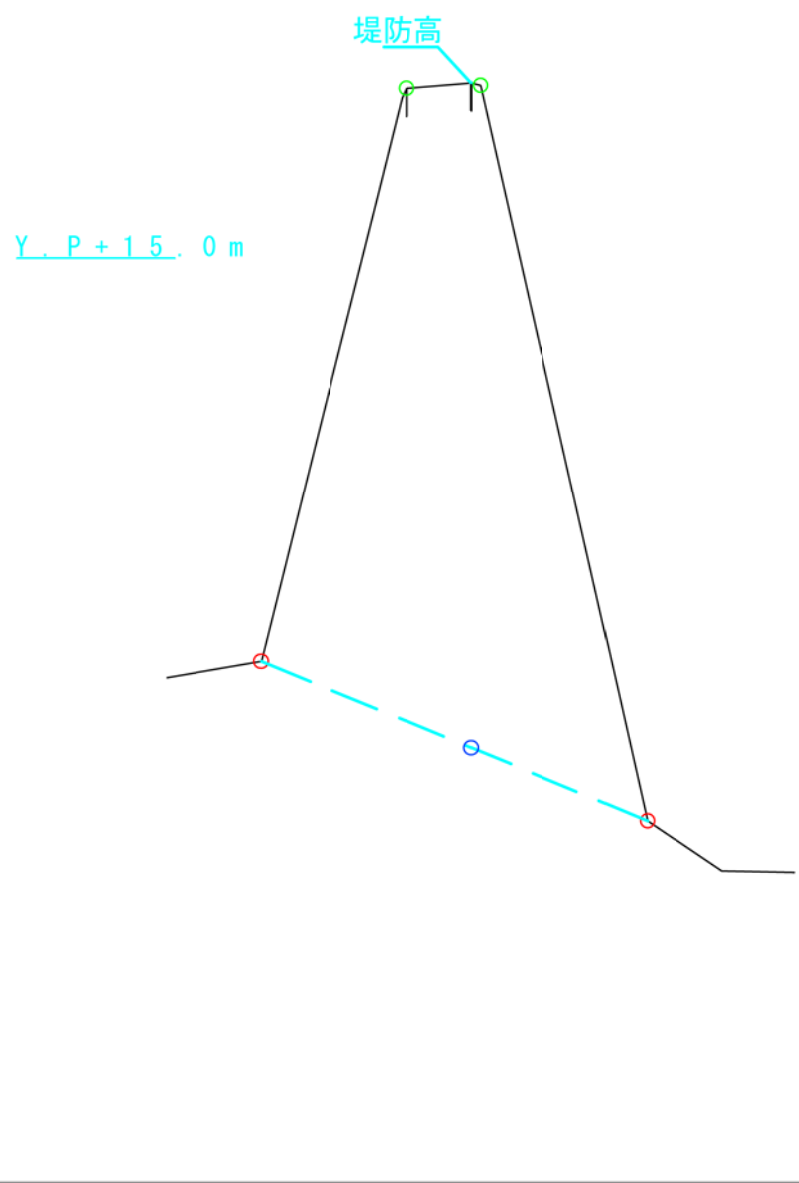
堤防高



### 4.25 (左岸)




### 4.25 (右岸)



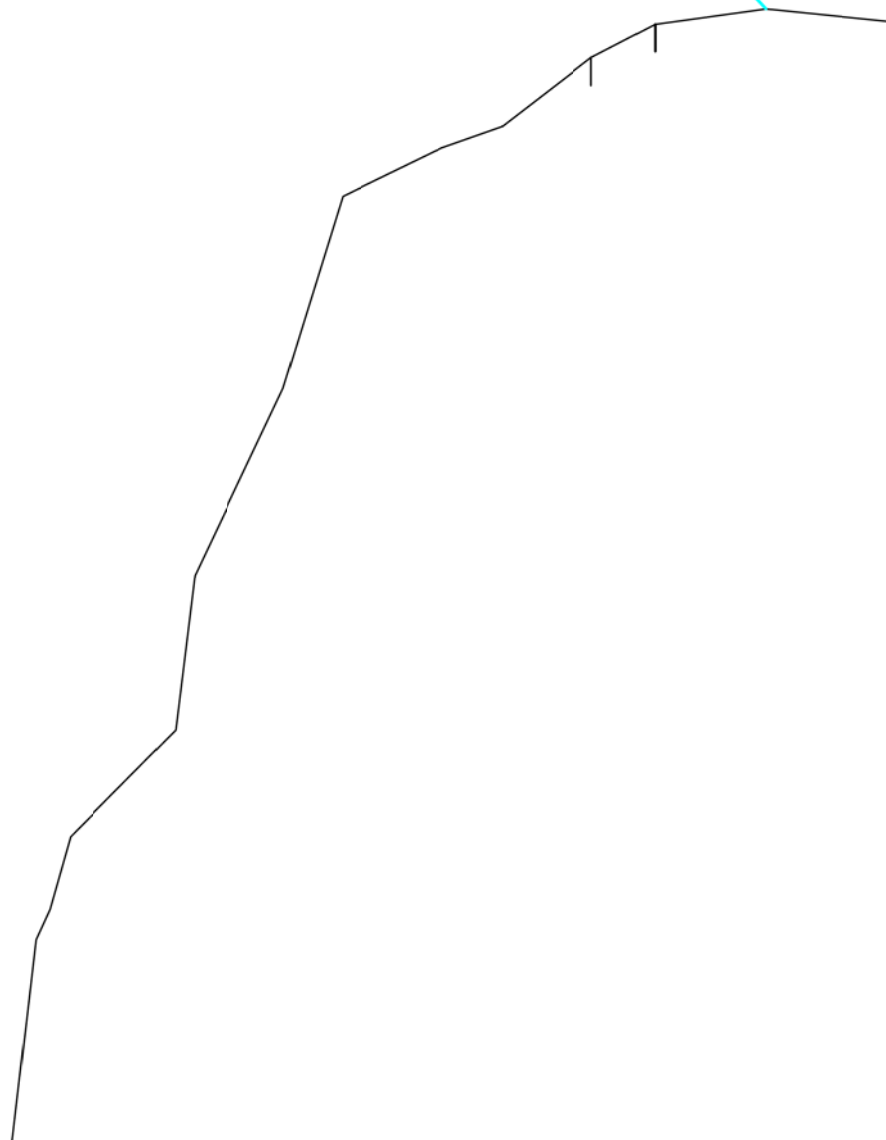
4 . 5 0 ( 左岸 )

堤防高




4 . 5 0 ( 右岸 )

堤防高

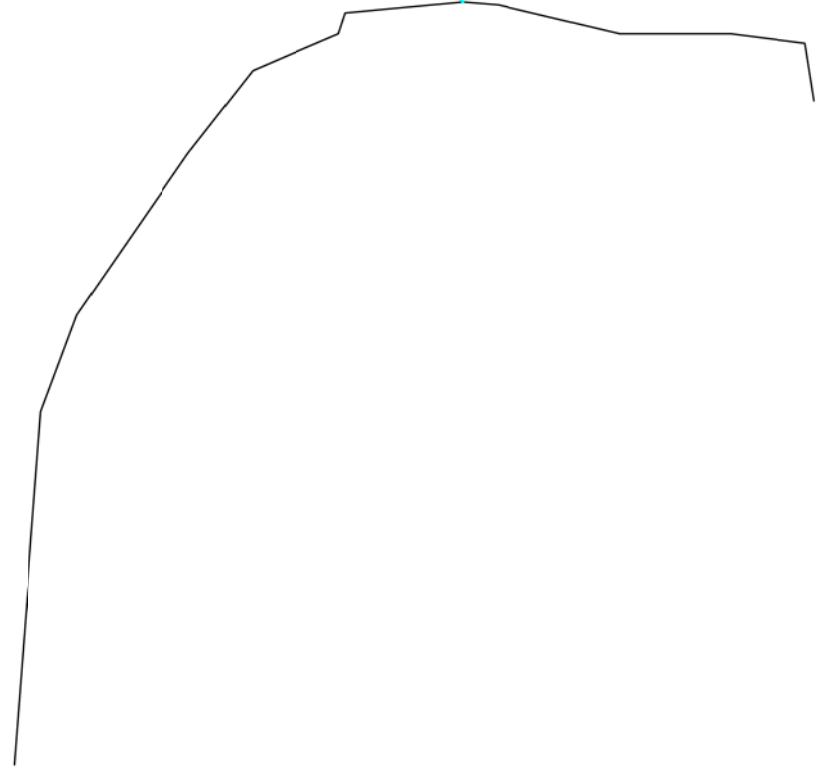


4 . 7 5 ( 左岸)

堤防高

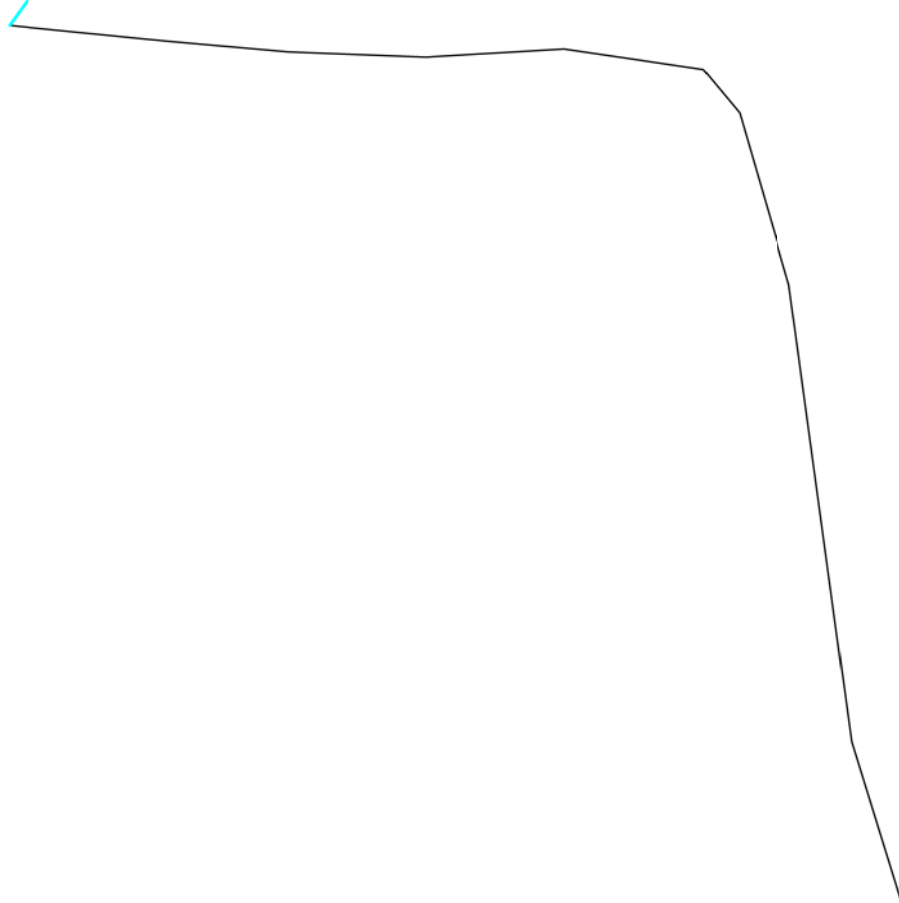


堤防高



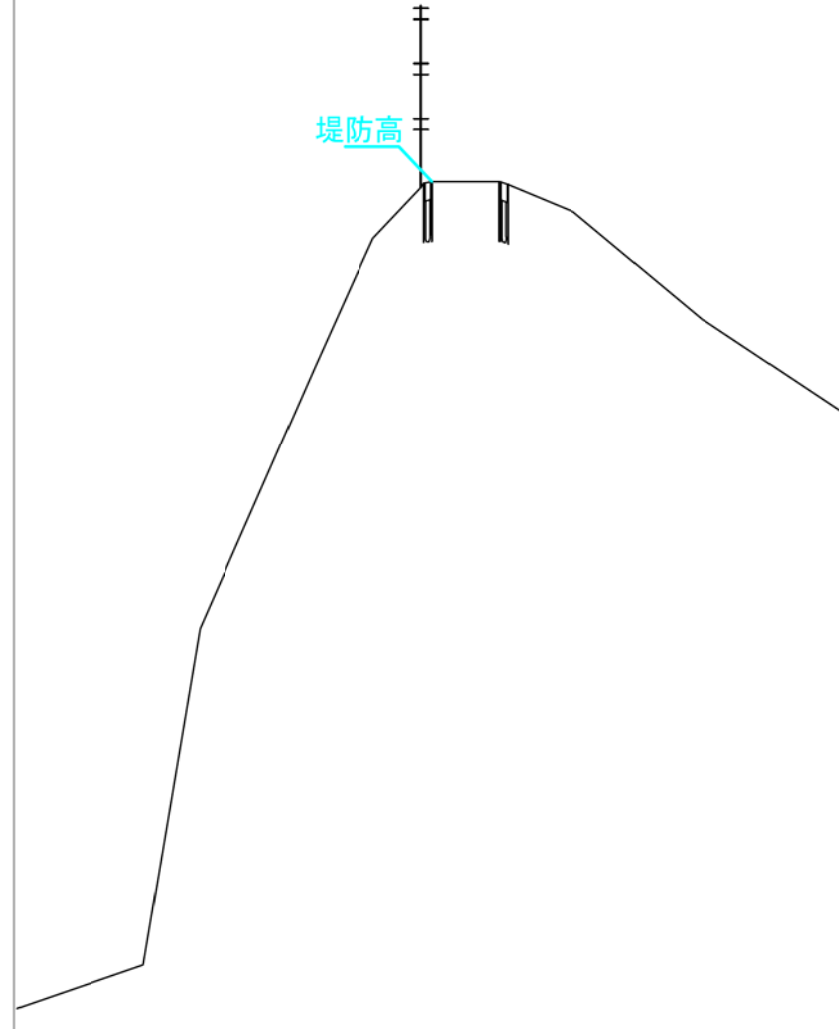
5.00 (左岸)

堤防高

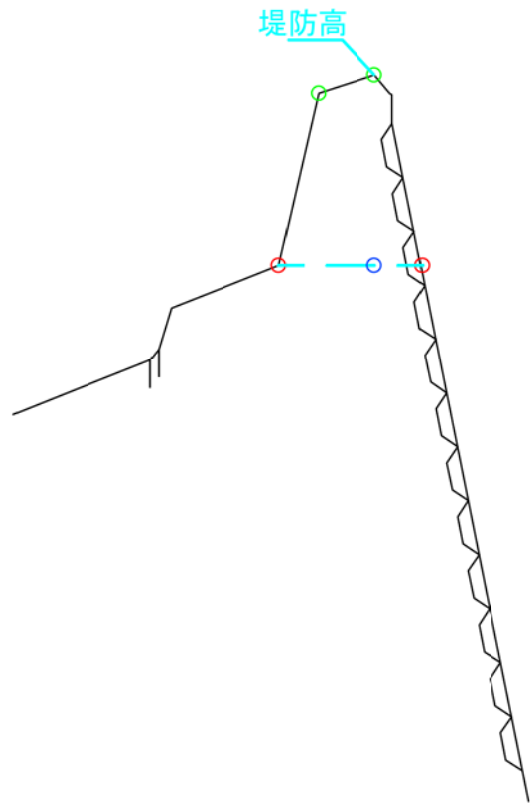


5.00 (右岸)

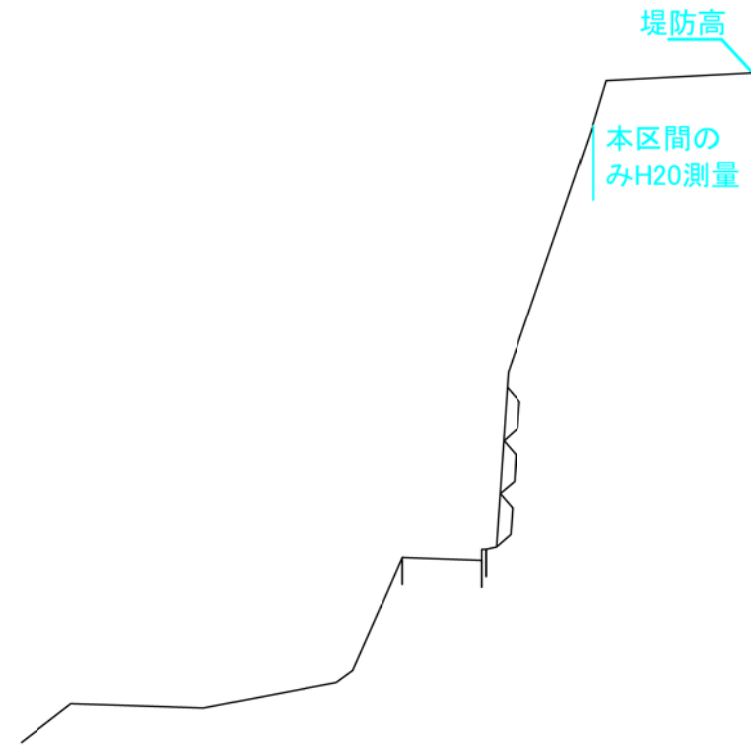
堤防高



5. 2 5 ( 左岸 )

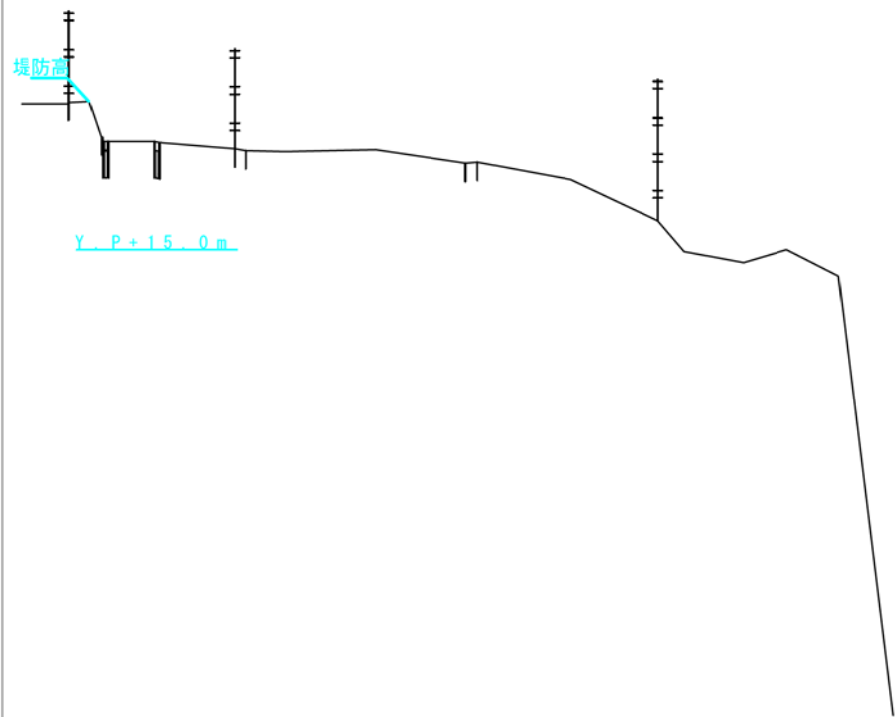


5. 2 5 ( 右岸 )



5 . 5 0 ( 左岸 )

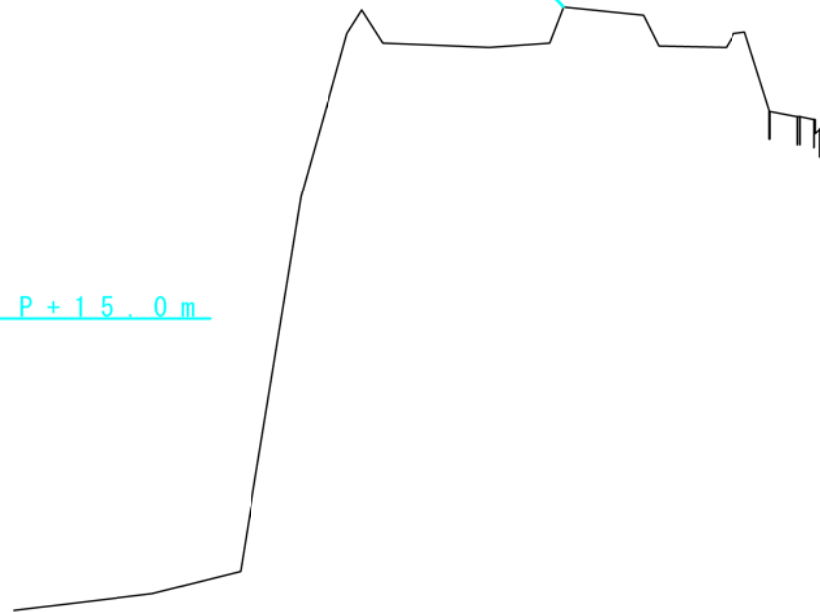
本図は他図面の2 / 3 倍



5 . 5 0 ( 右岸 )

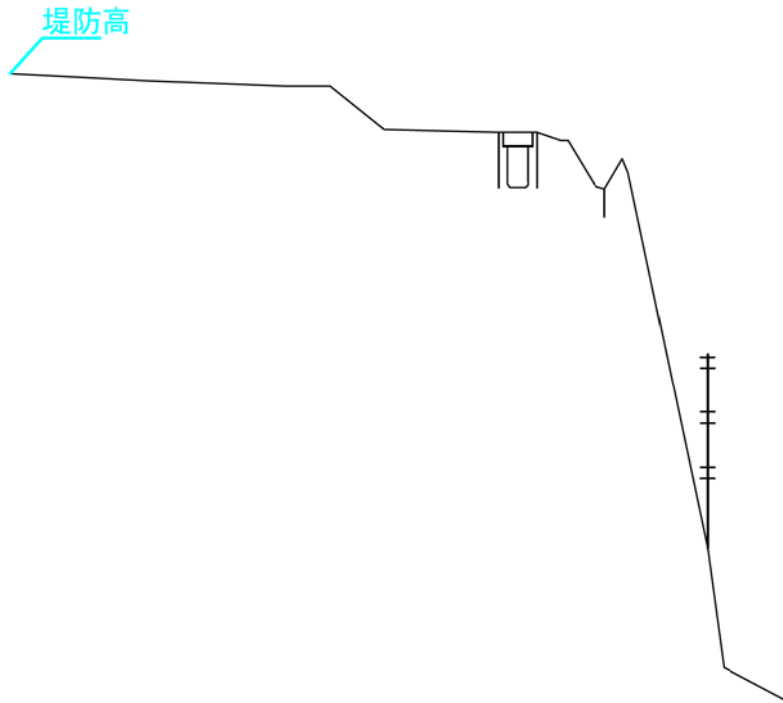
Y.P. + 15.0 m

堤防高

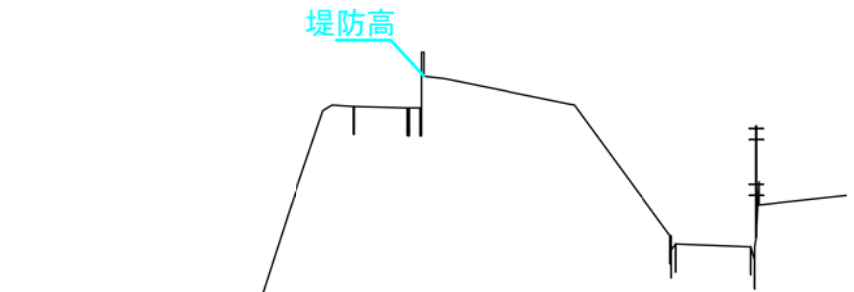




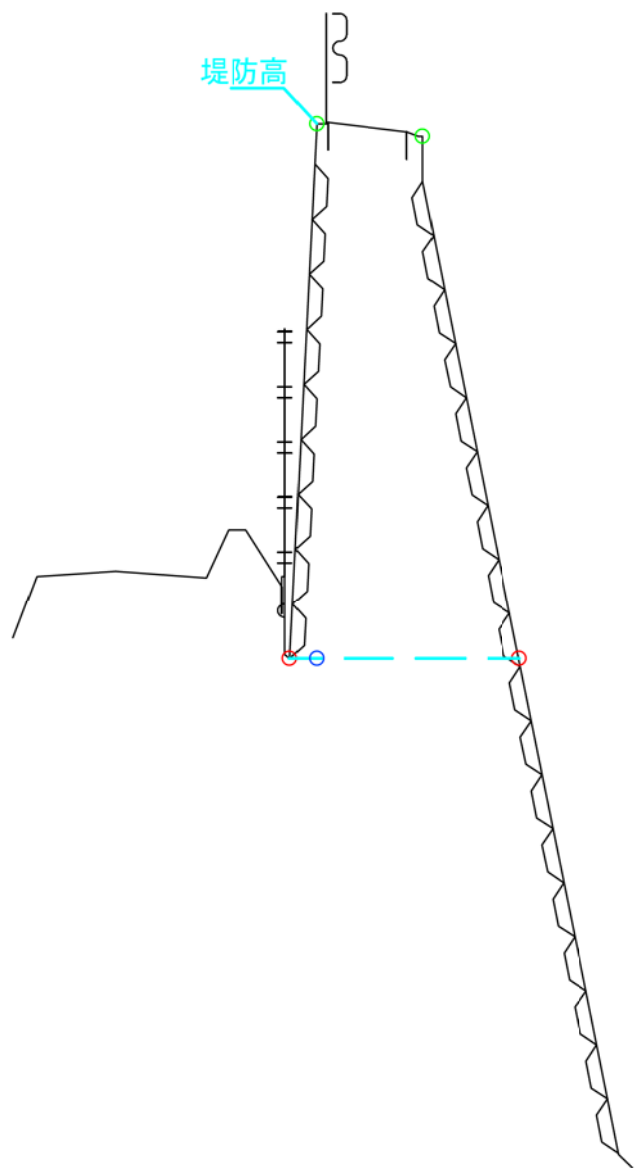
5 . 7 5 ( 左岸 )



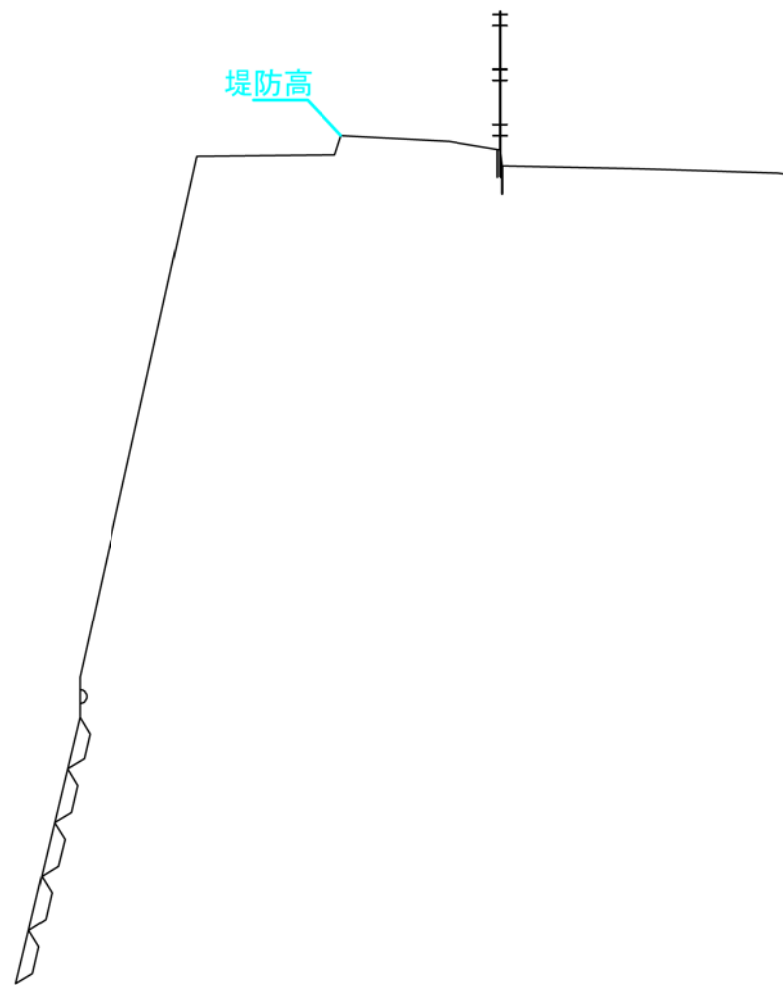
5 . 7 5 ( 右岸 )



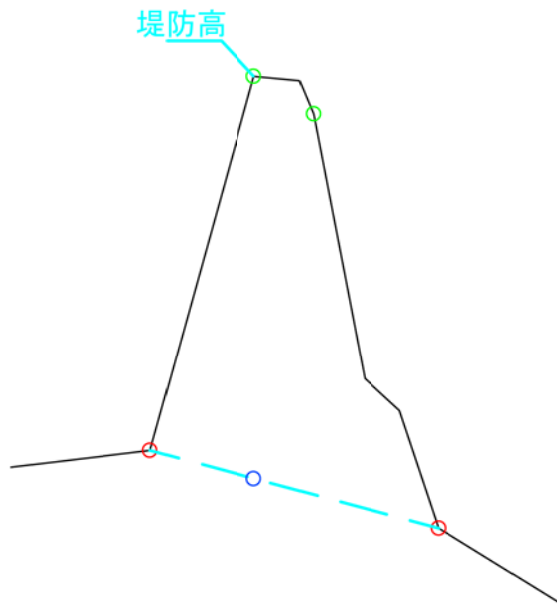
6 . 0 0 ( 左岸 )



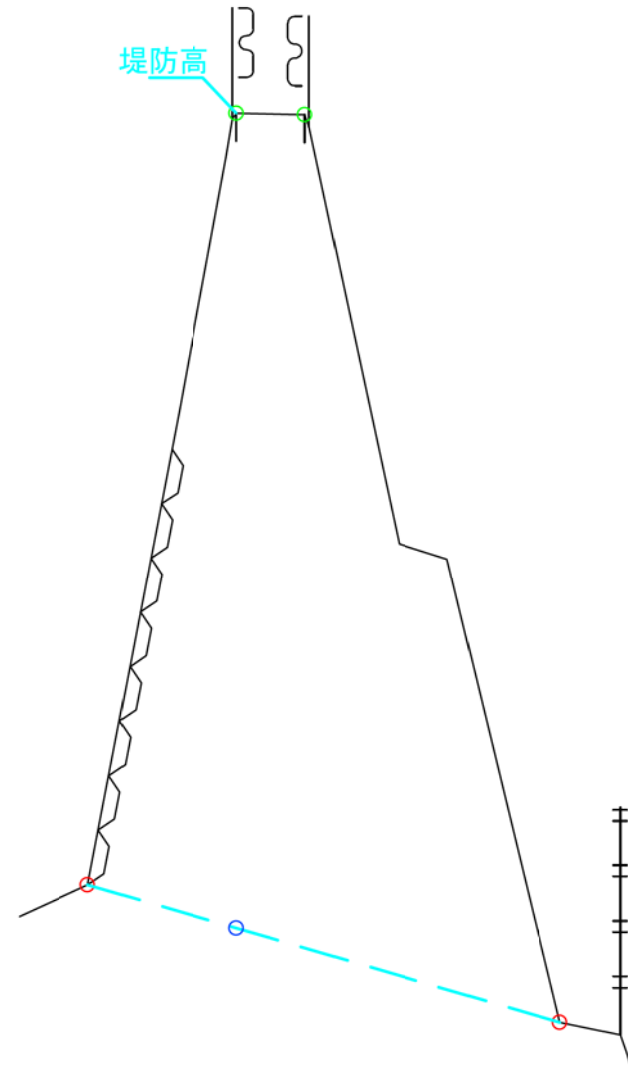
6 . 0 0 ( 右岸 )



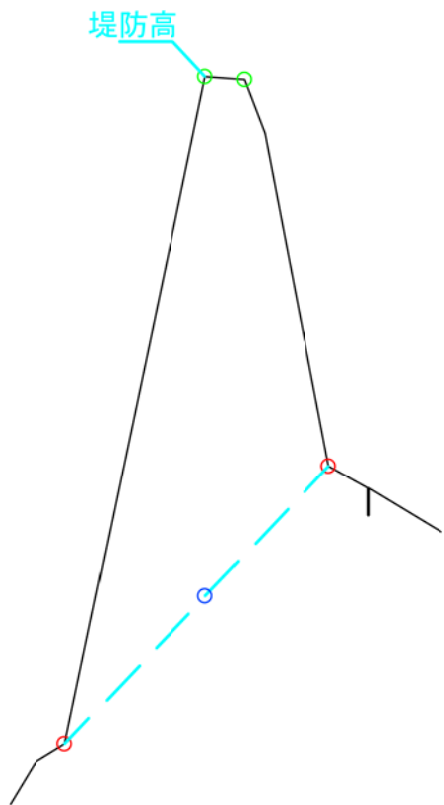
6 . 2 5 ( 左岸 )



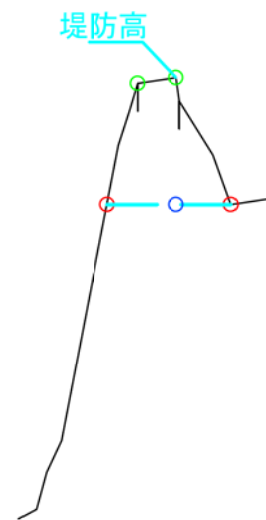
6 . 2 5 ( 右岸 )




6 . 5 0 ( 左岸 )




6 . 5 0 ( 右岸 )



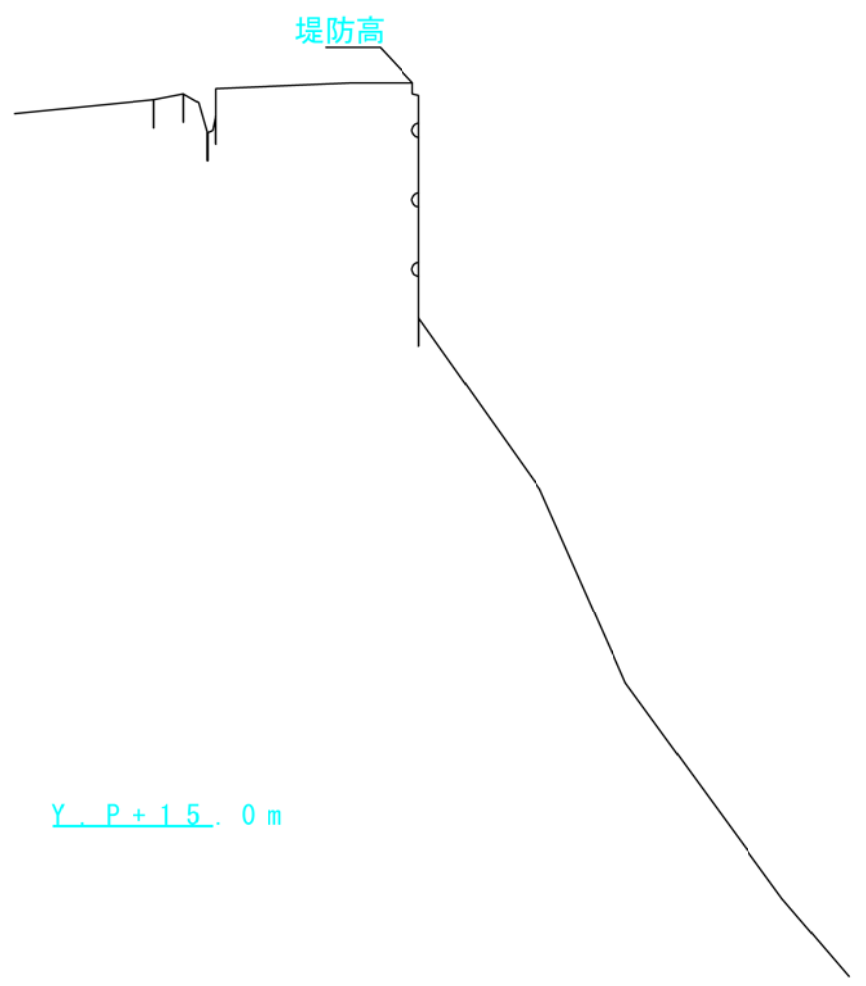
6.75 (左岸)  
本図は他図面の2 / 3 倍



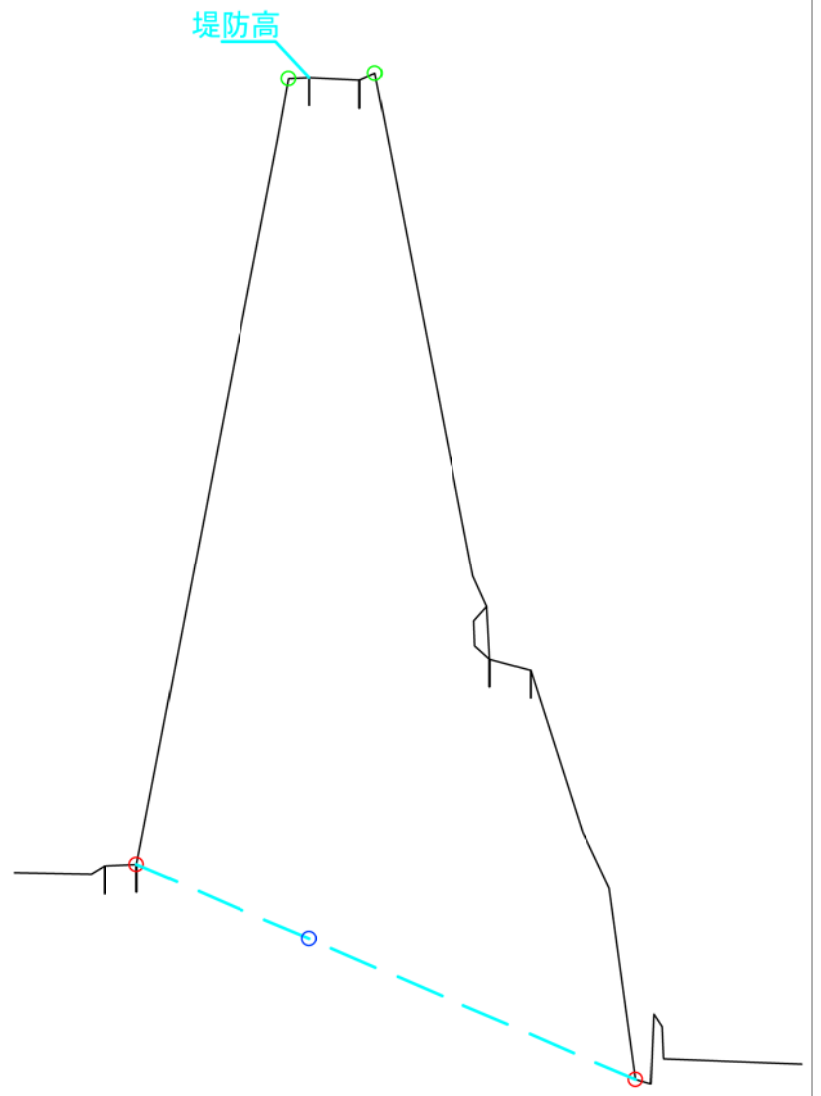
6.75 (右岸)



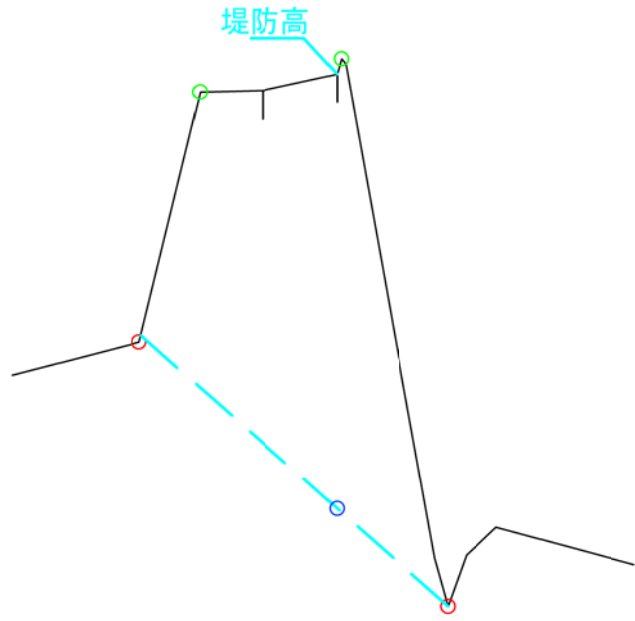
7.00 (左岸)



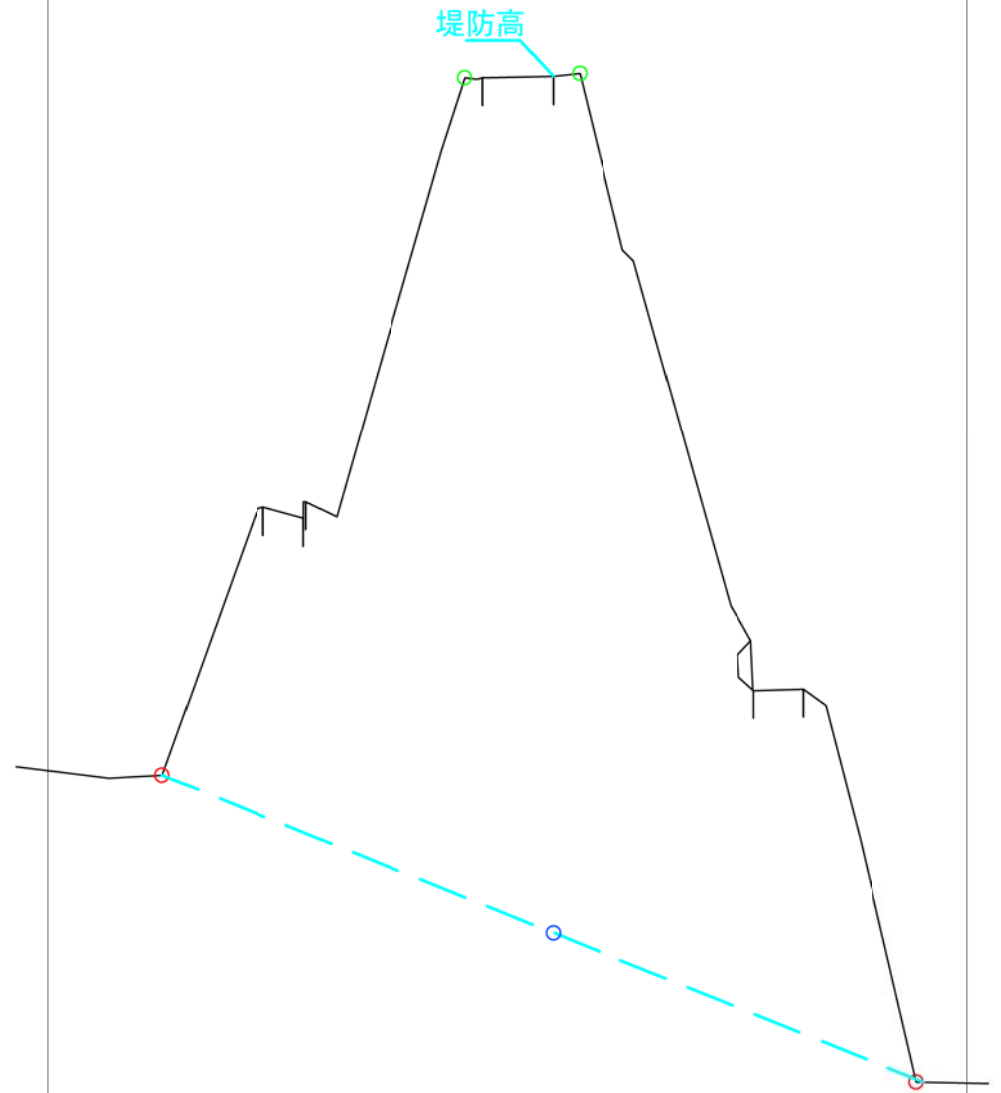
7.00 (右岸)



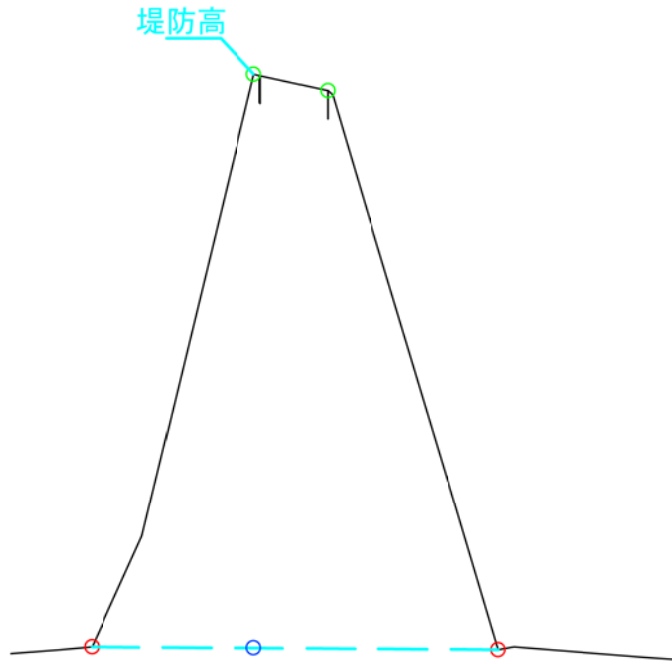
7.25 (左岸)



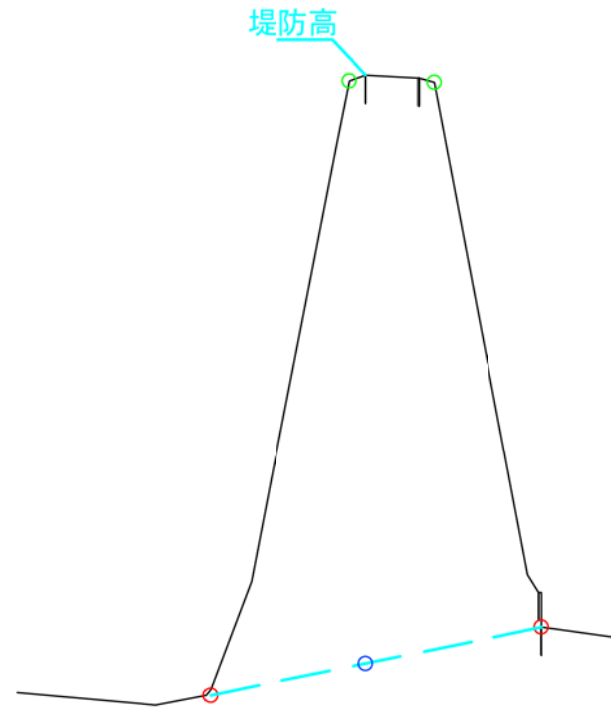
7.25 (右岸)



7.50 (左岸)

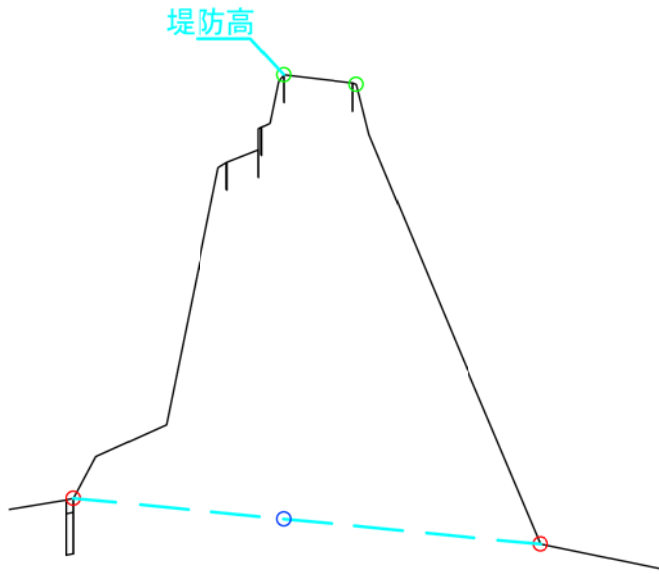


7.50 (右岸)

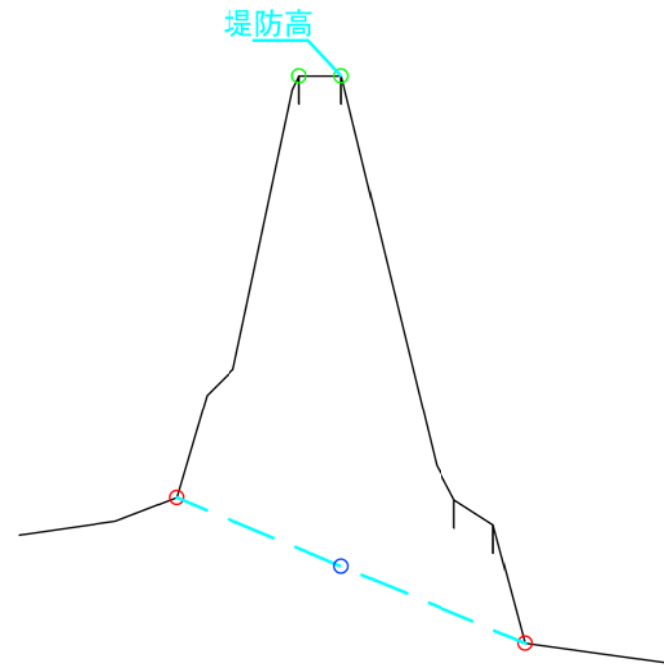




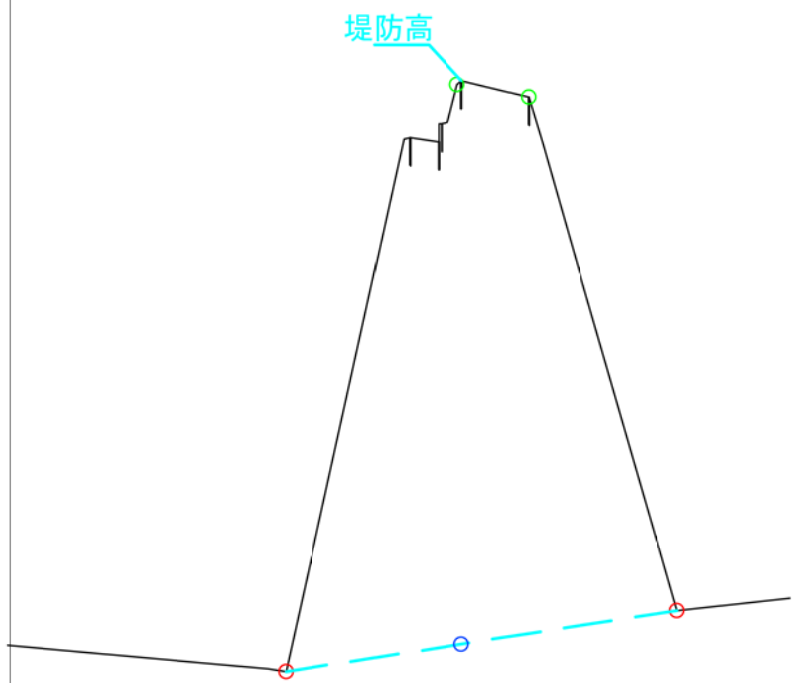
### 7.75 (左岸)



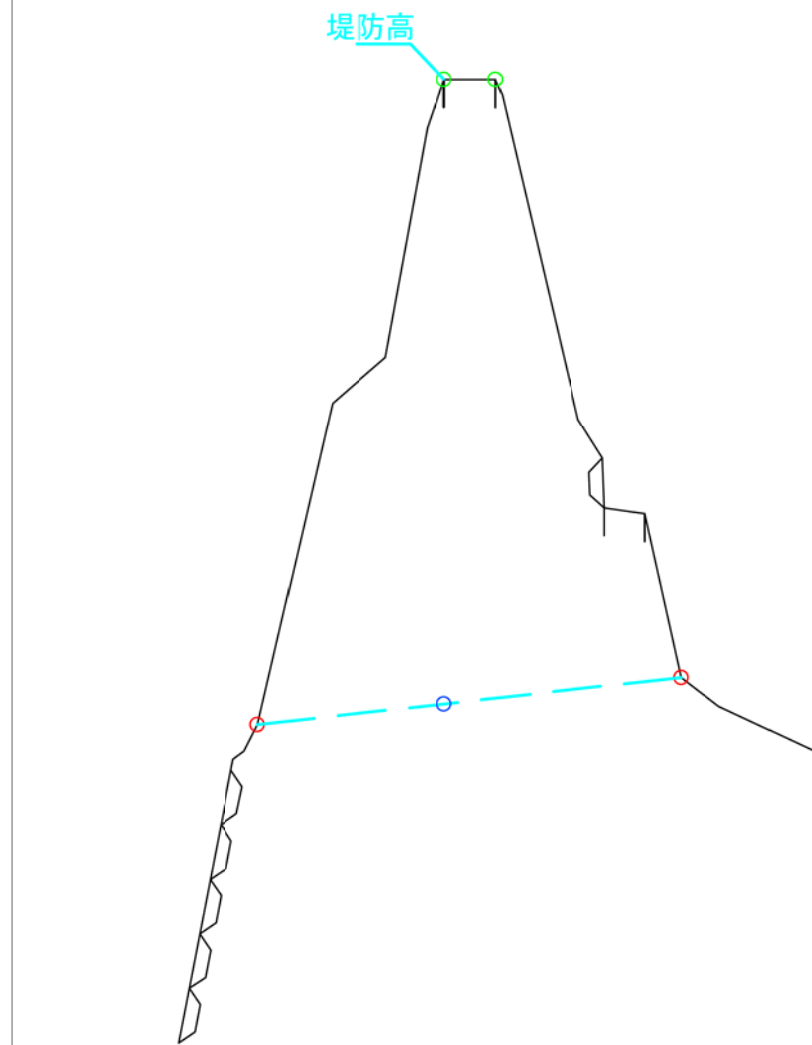
### 7.75 (右岸)



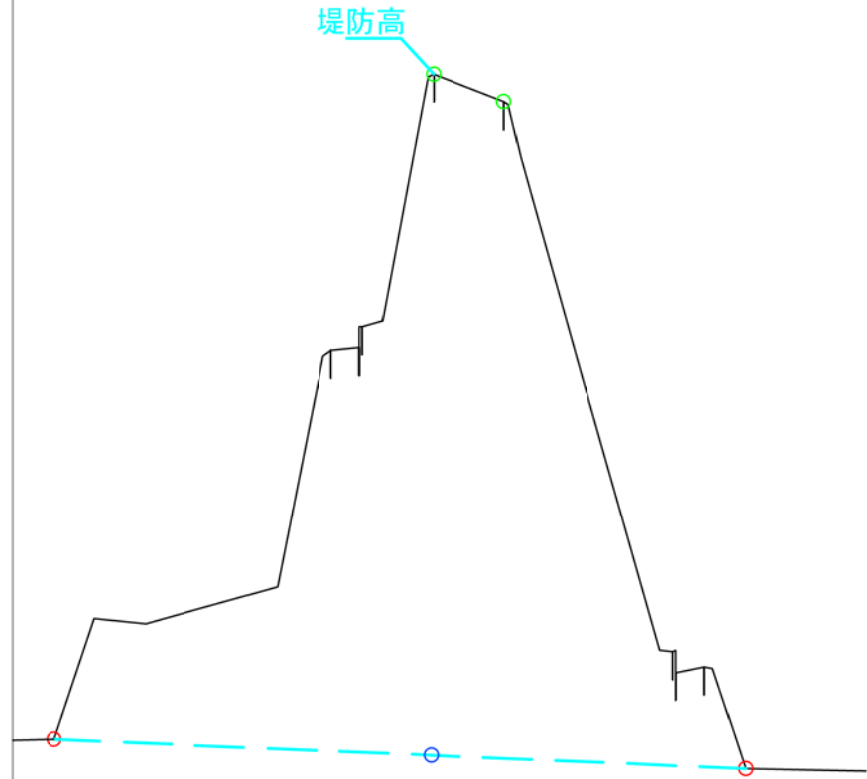
8 . 0 0 ( 左岸 )



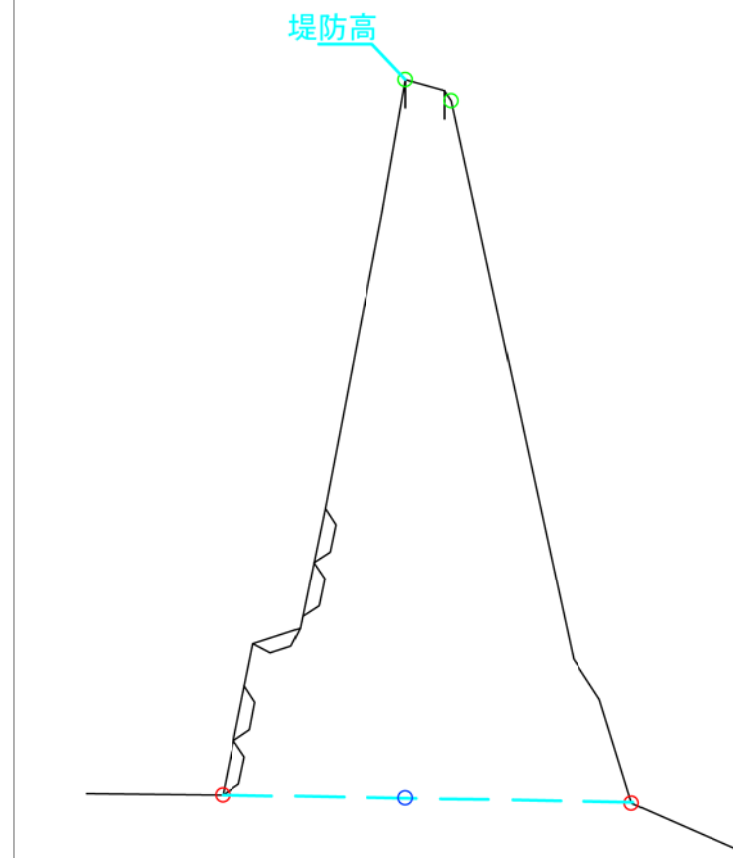
8 . 0 0 ( 右岸 )



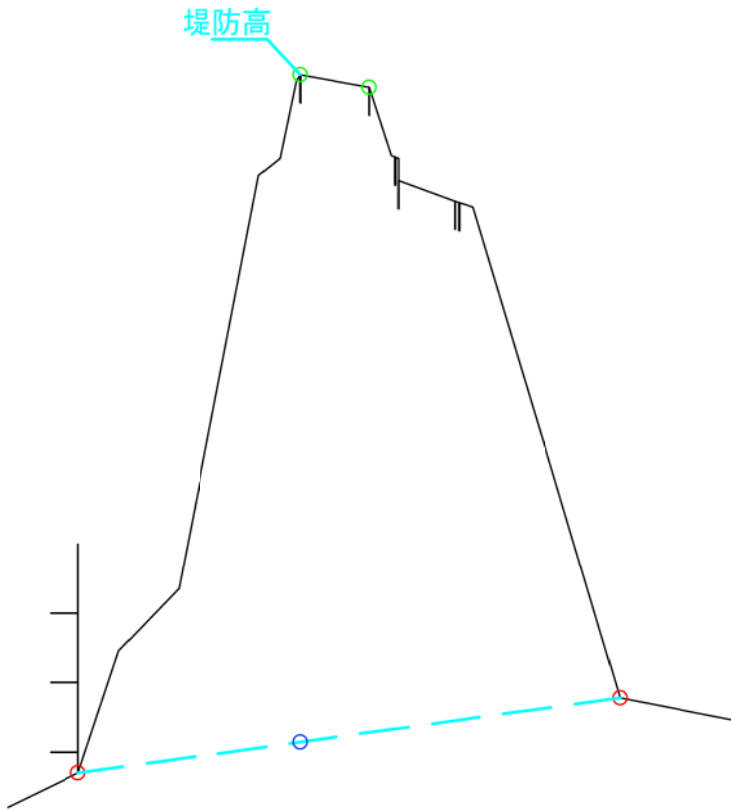
8 . 2 5 ( 左岸)



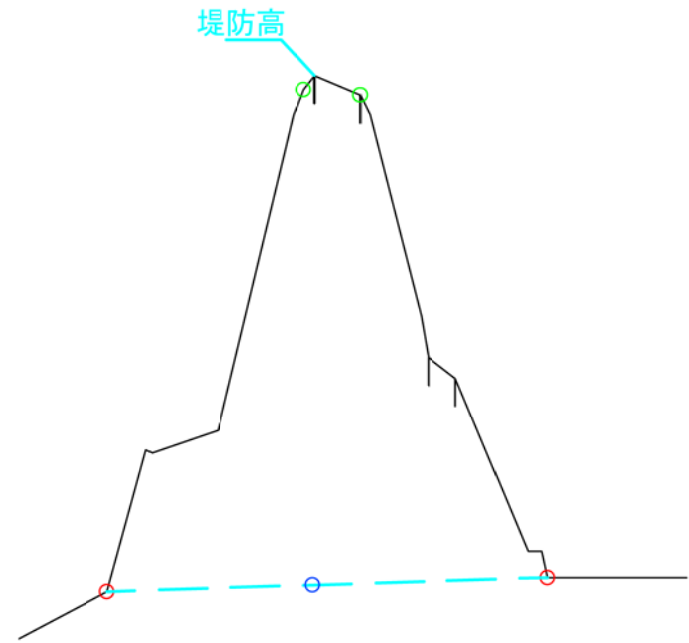
8 . 2 5 ( 右岸)



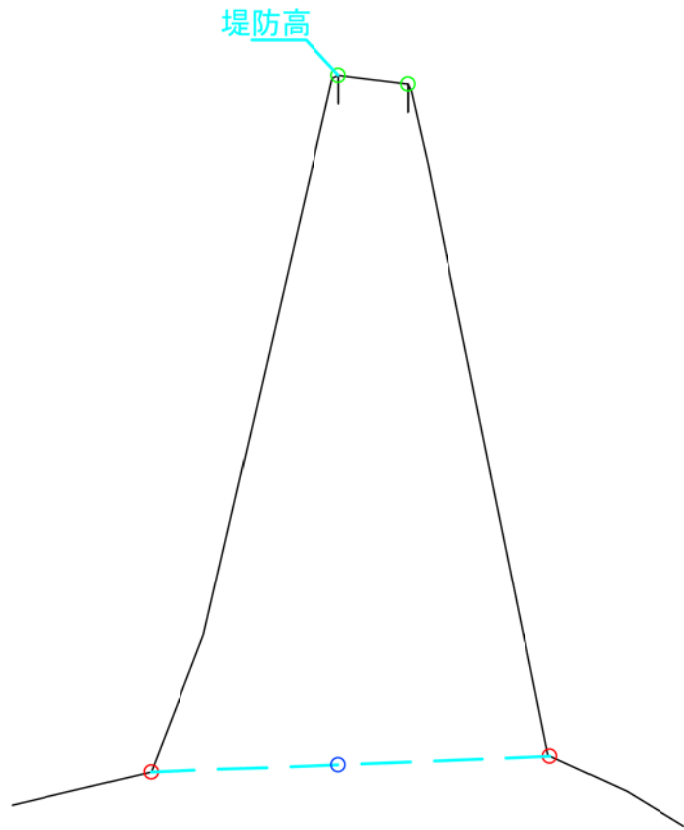
8.50 (左岸)



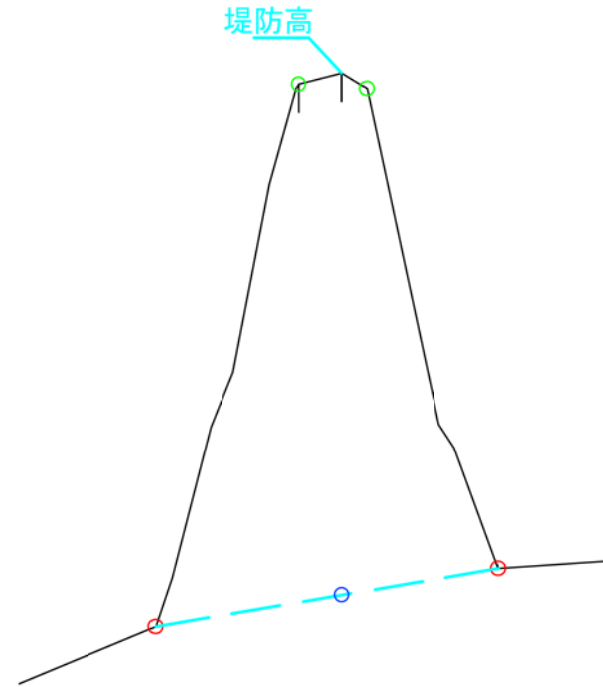
8.50 (右岸)



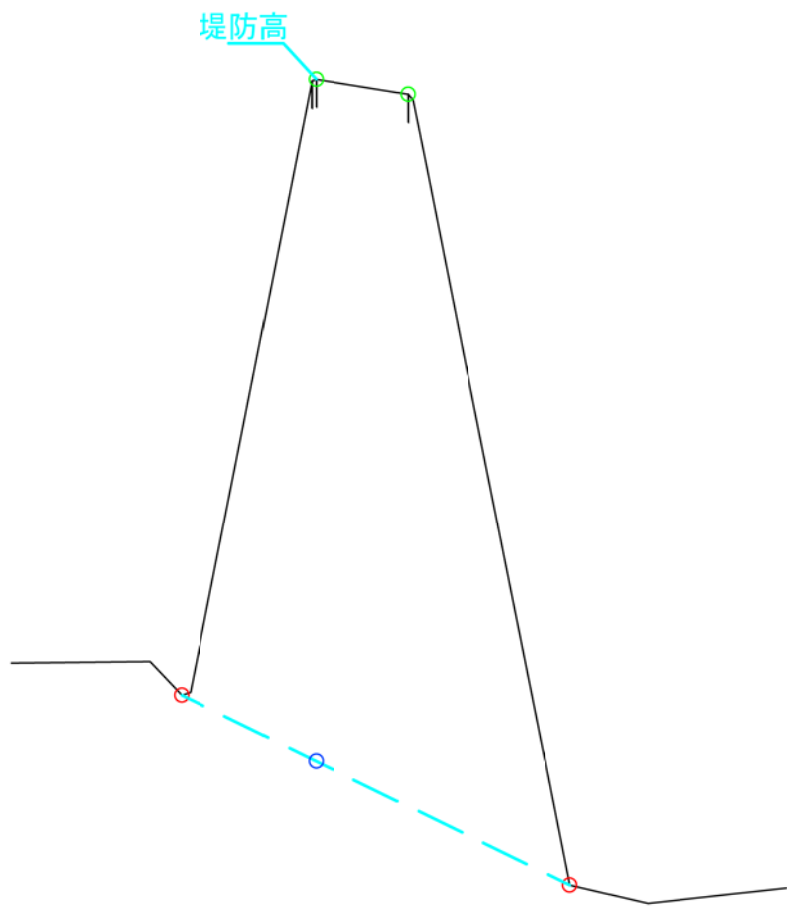
8 . 7 5 ( 左岸 )



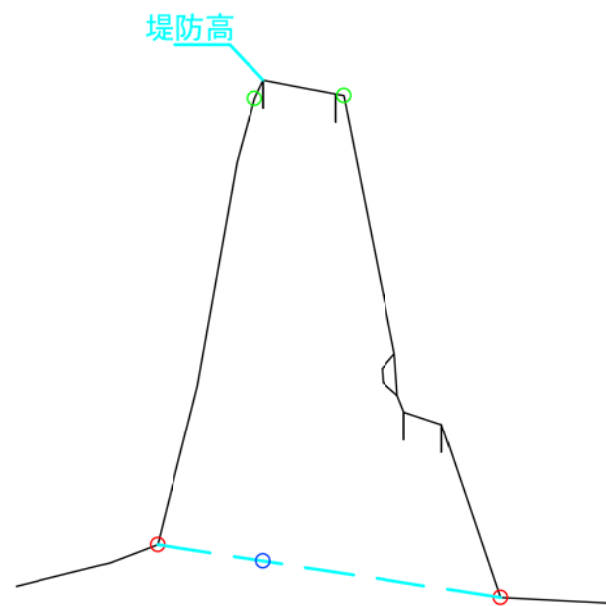
8 . 7 5 ( 右岸 )



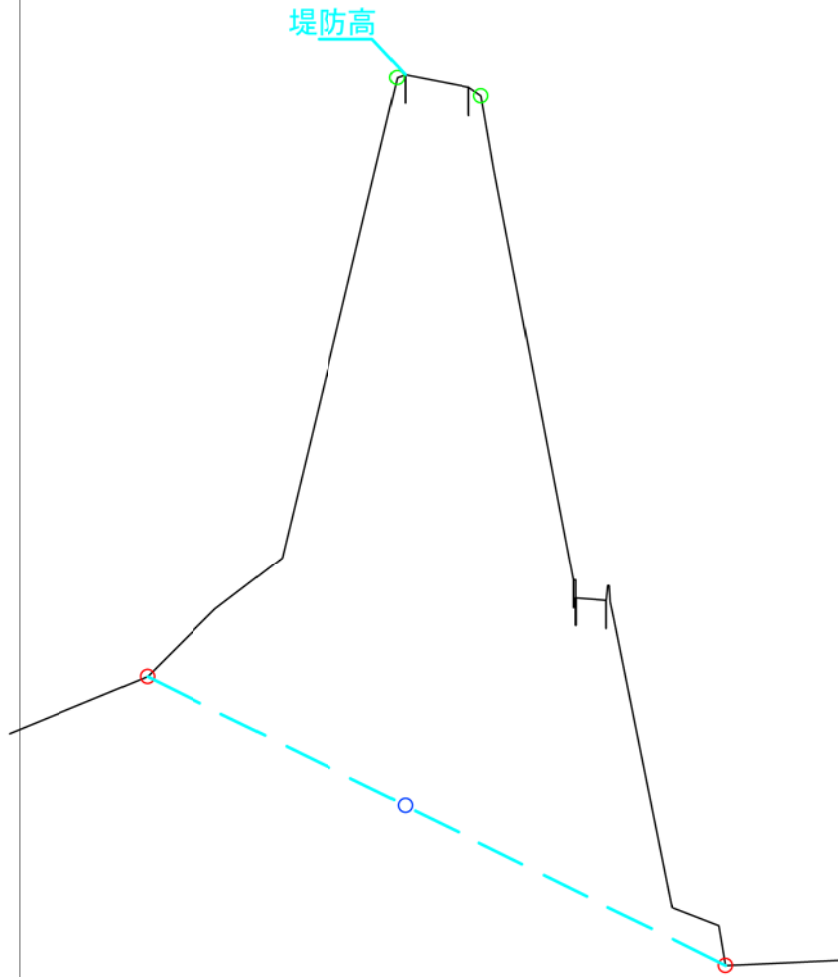
9 . 0 0 ( 左岸)



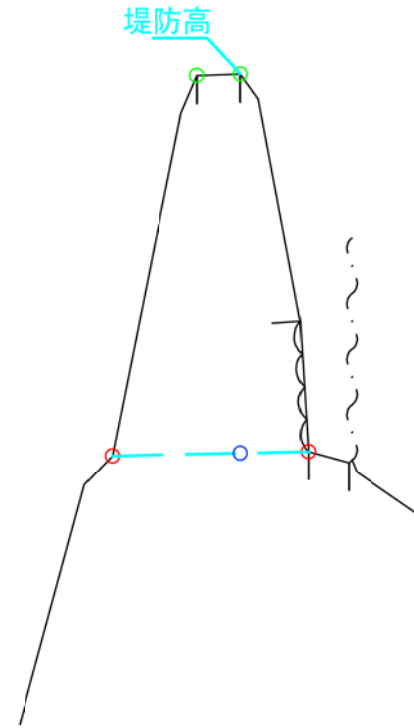
9 . 0 0 ( 右岸)



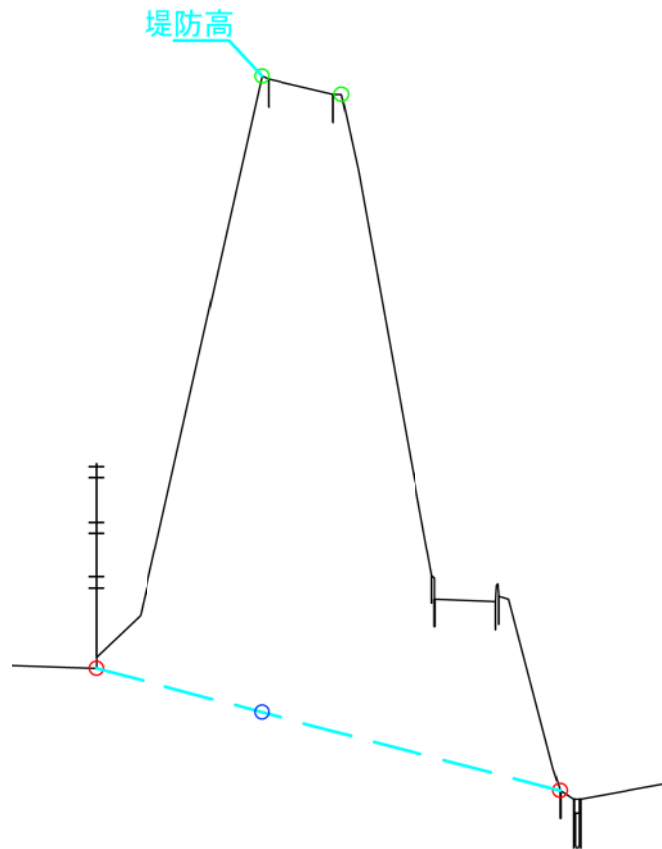
9.25 (左岸)



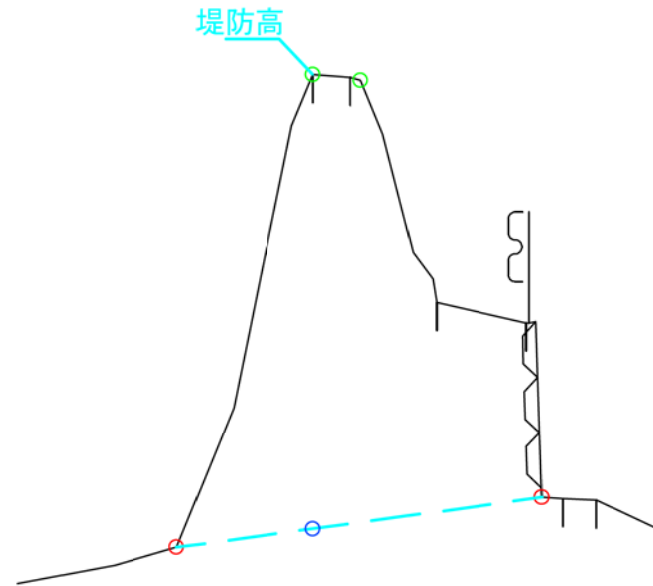
9.25 (右岸)



9.50 (左岸)

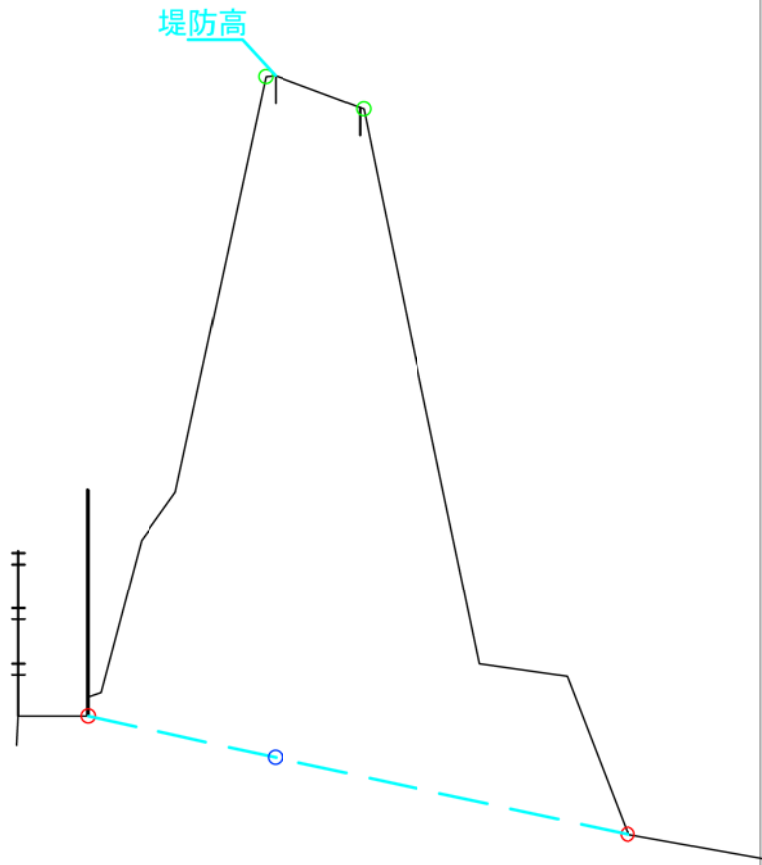


9.50 (右岸)

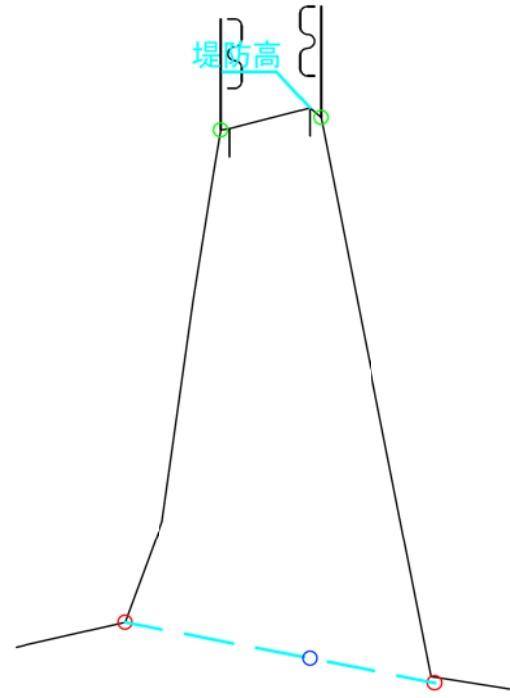




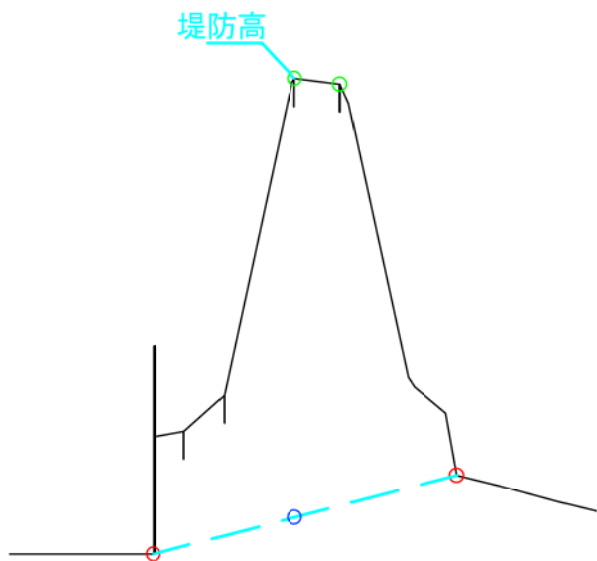
9 . 7 5 ( 左岸 )



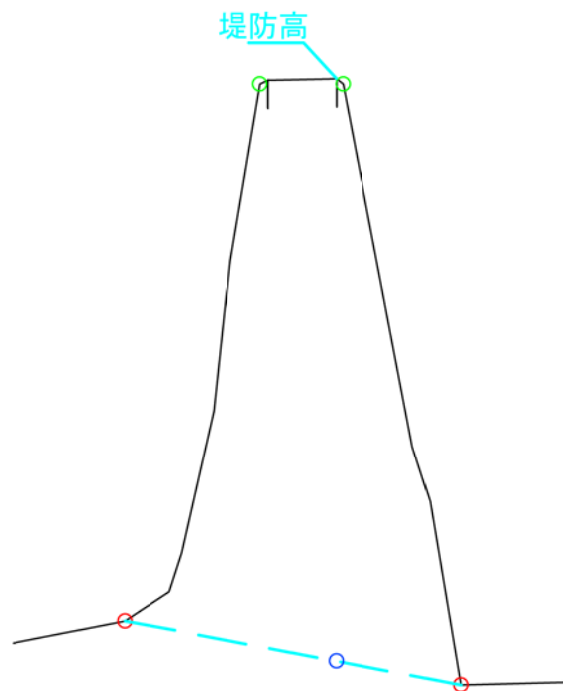
9 . 7 5 ( 右岸 )



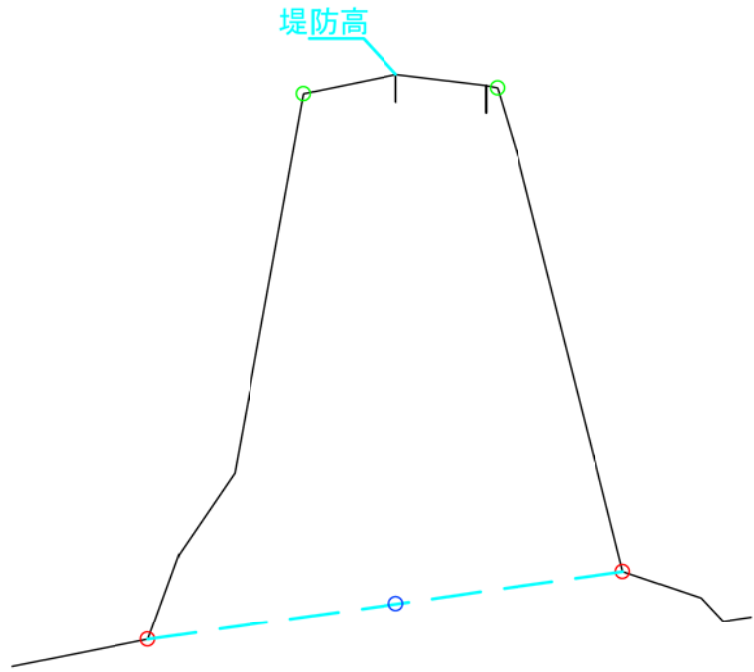
10.00 (左岸)



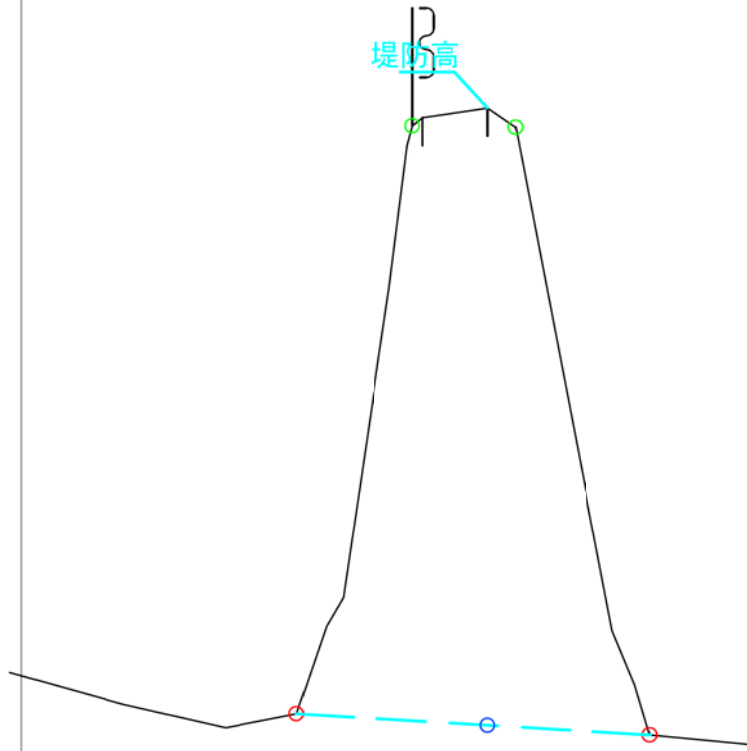
10.00 (右岸)



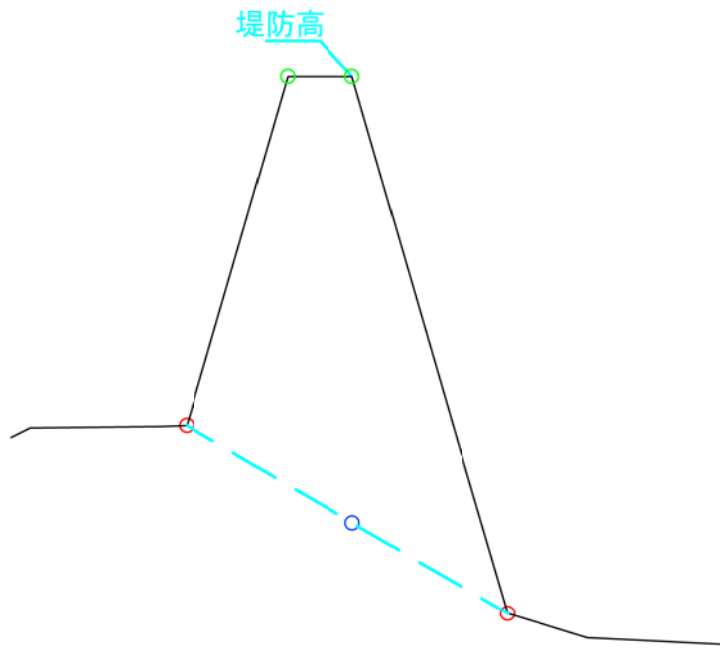
10.25 (左岸)



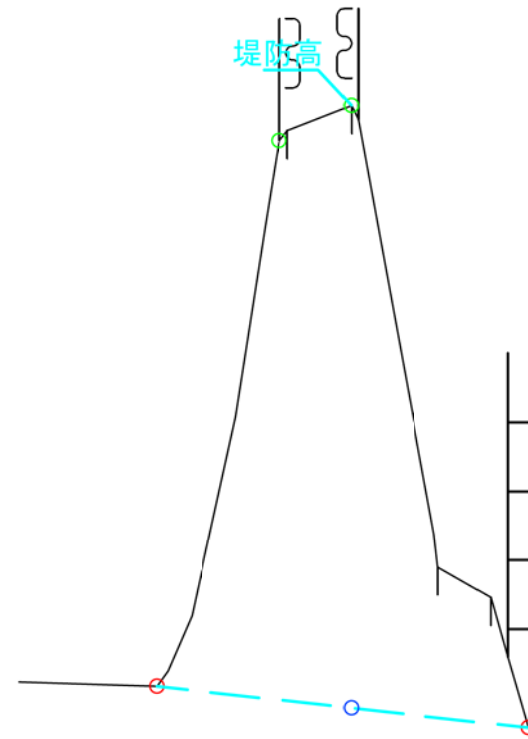
10.25 (右岸)



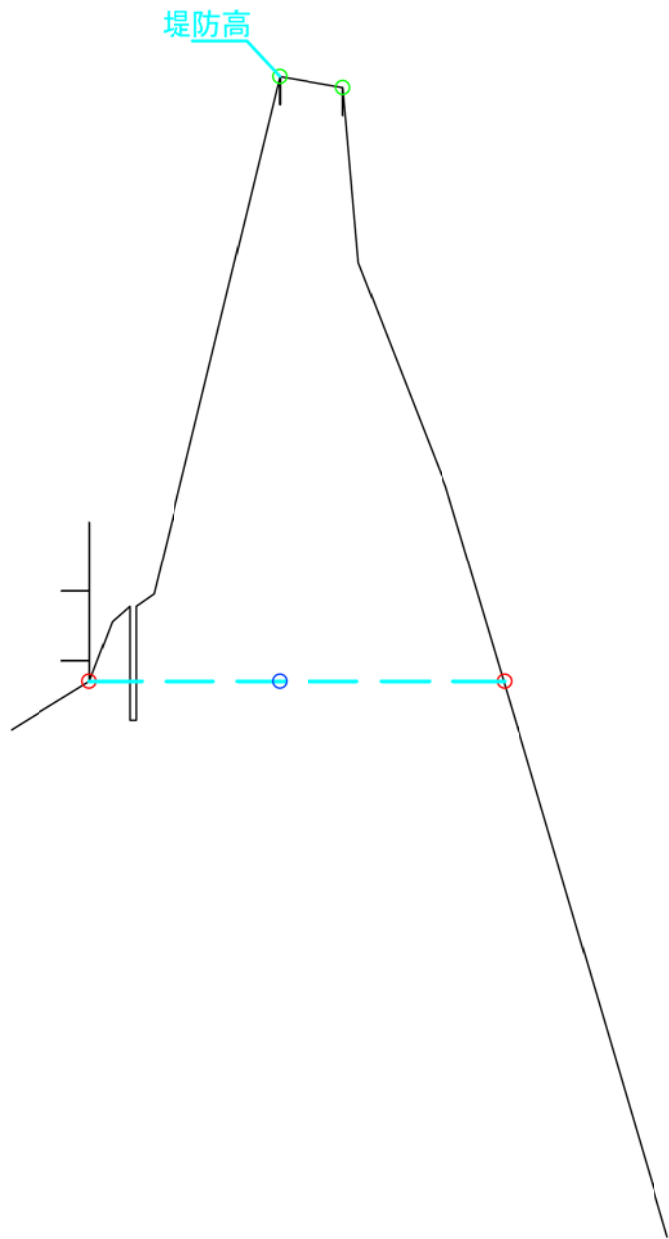
10.50 (左岸)



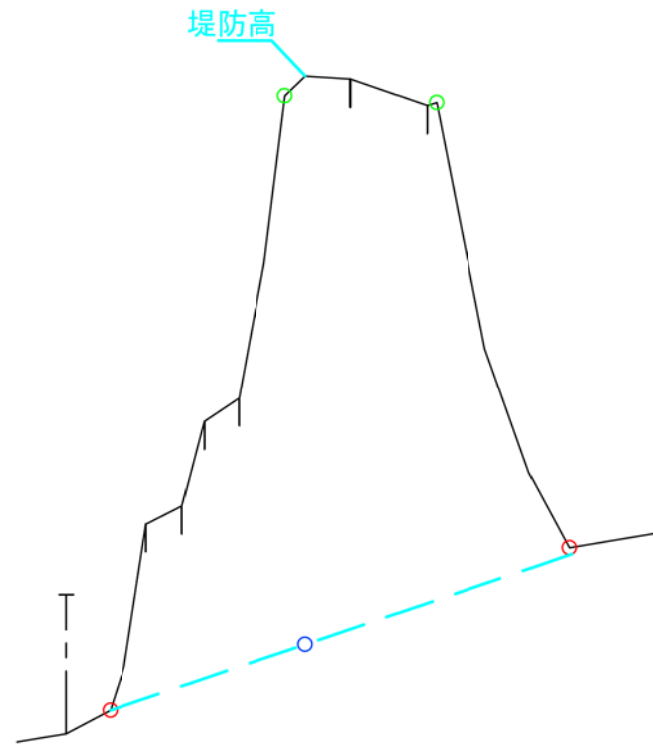
10.50 (右岸)


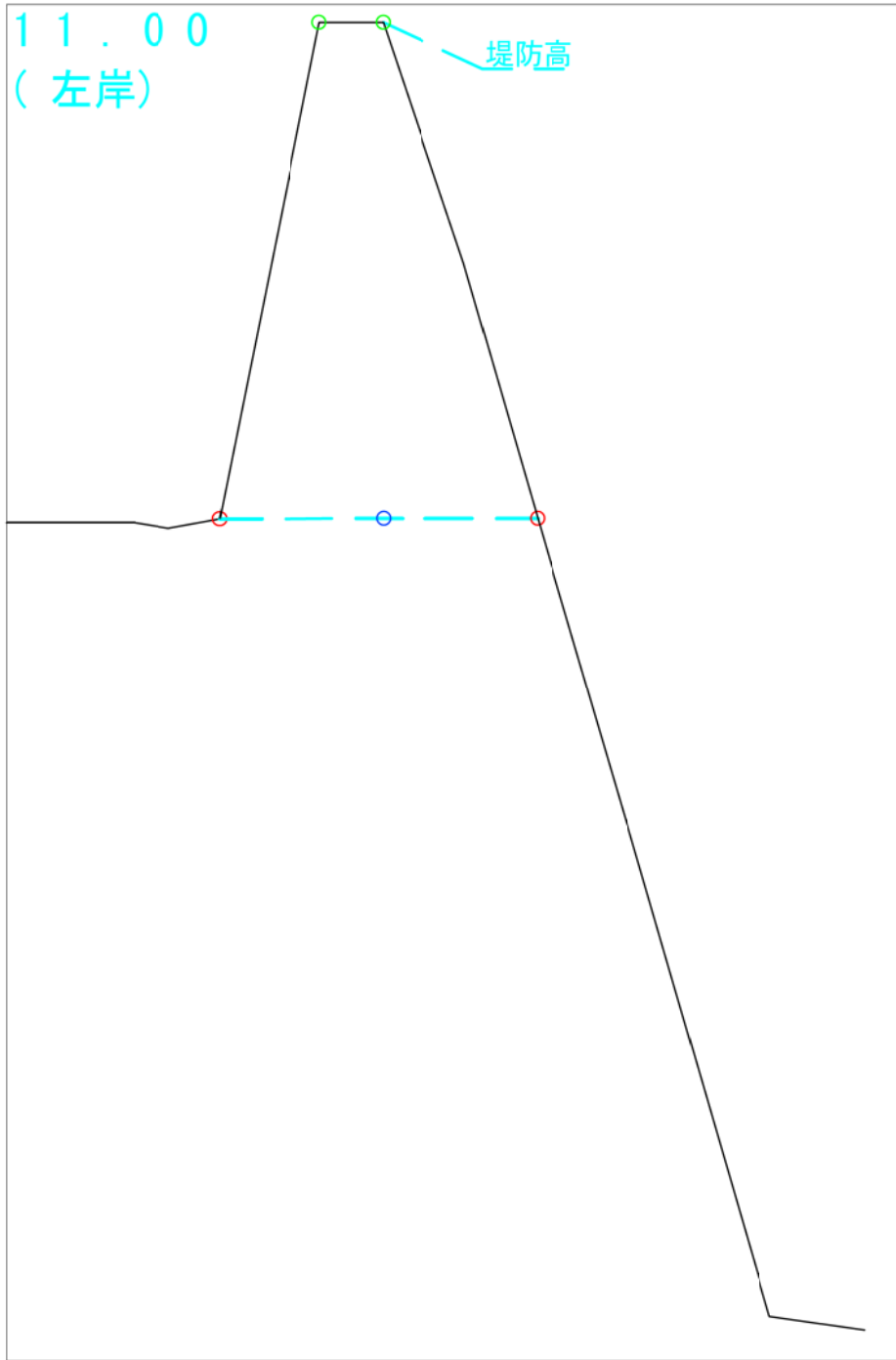


10.75 (左岸)

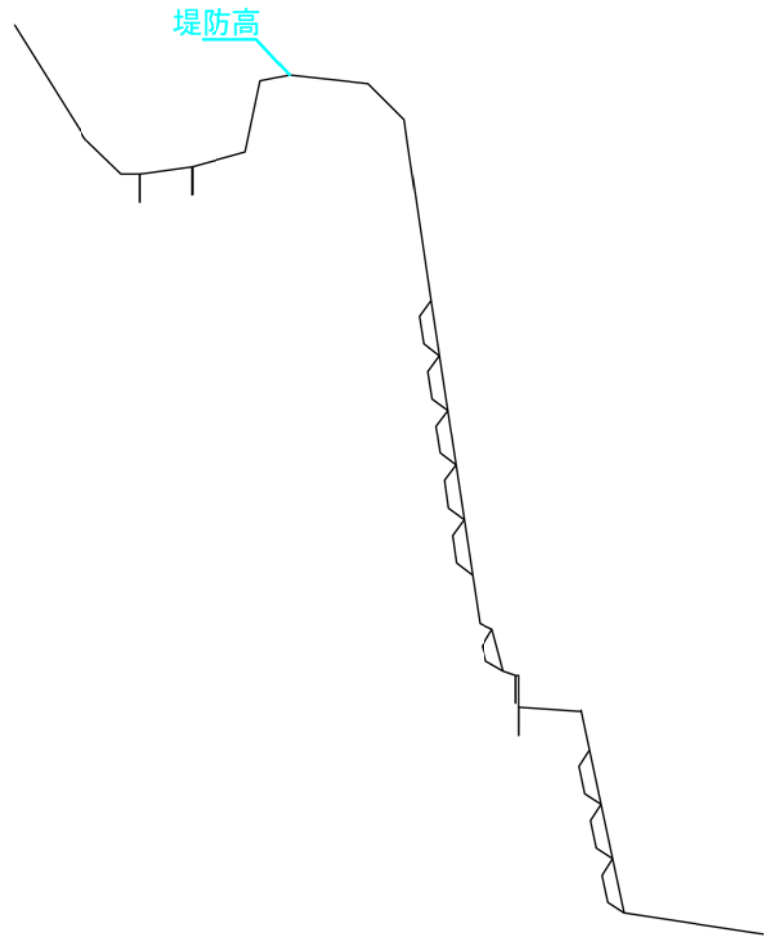


10.75 (右岸)

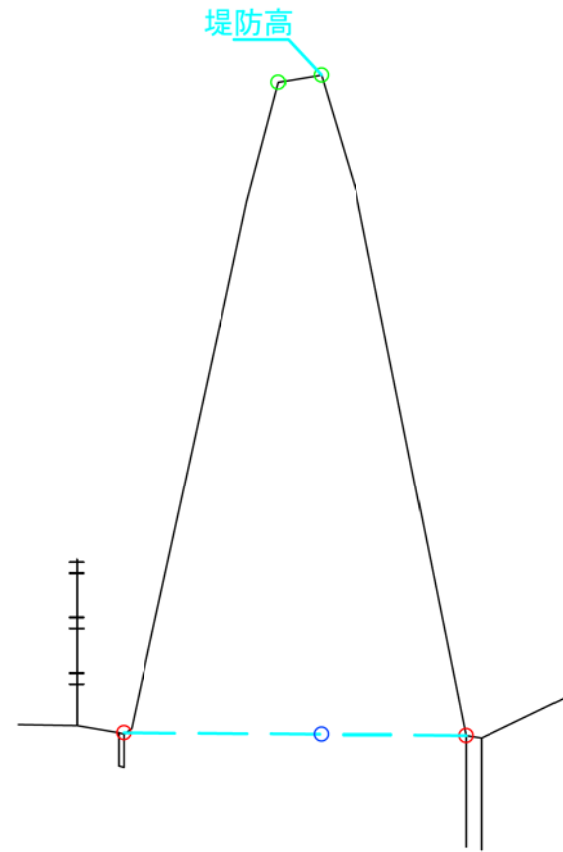




1 1 . 2 5 ( 左岸 )



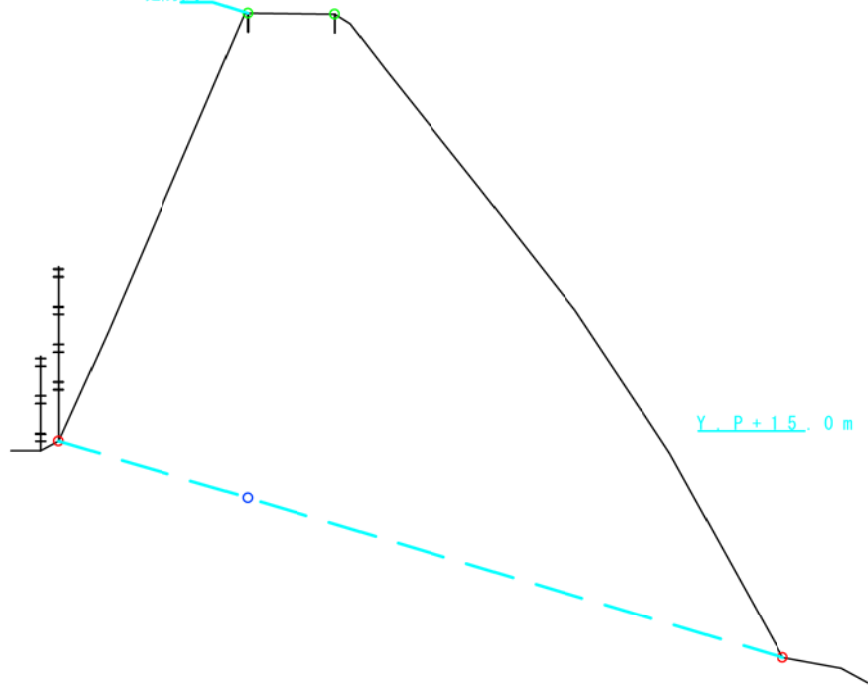
1 1 . 2 5 ( 右岸 )



11.50 (左岸)

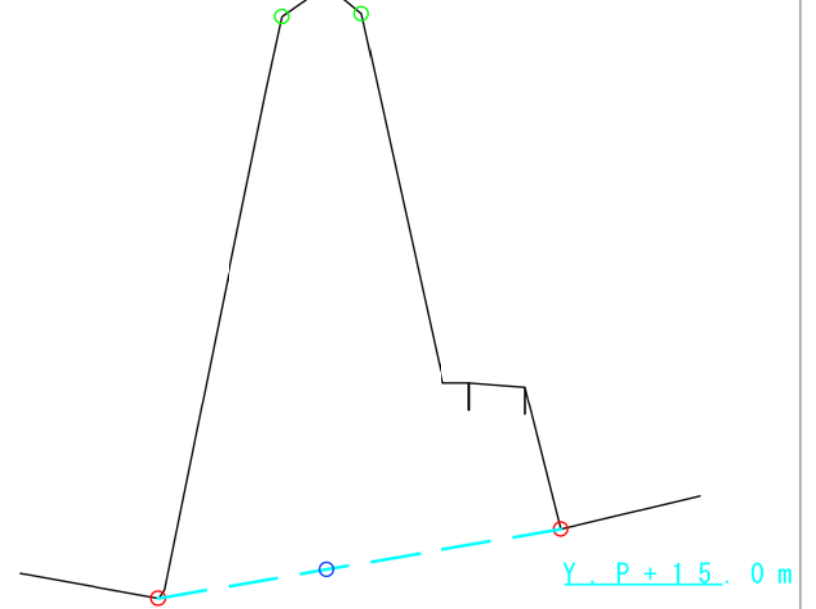
本図は他図面の2 / 3 倍

堤防高



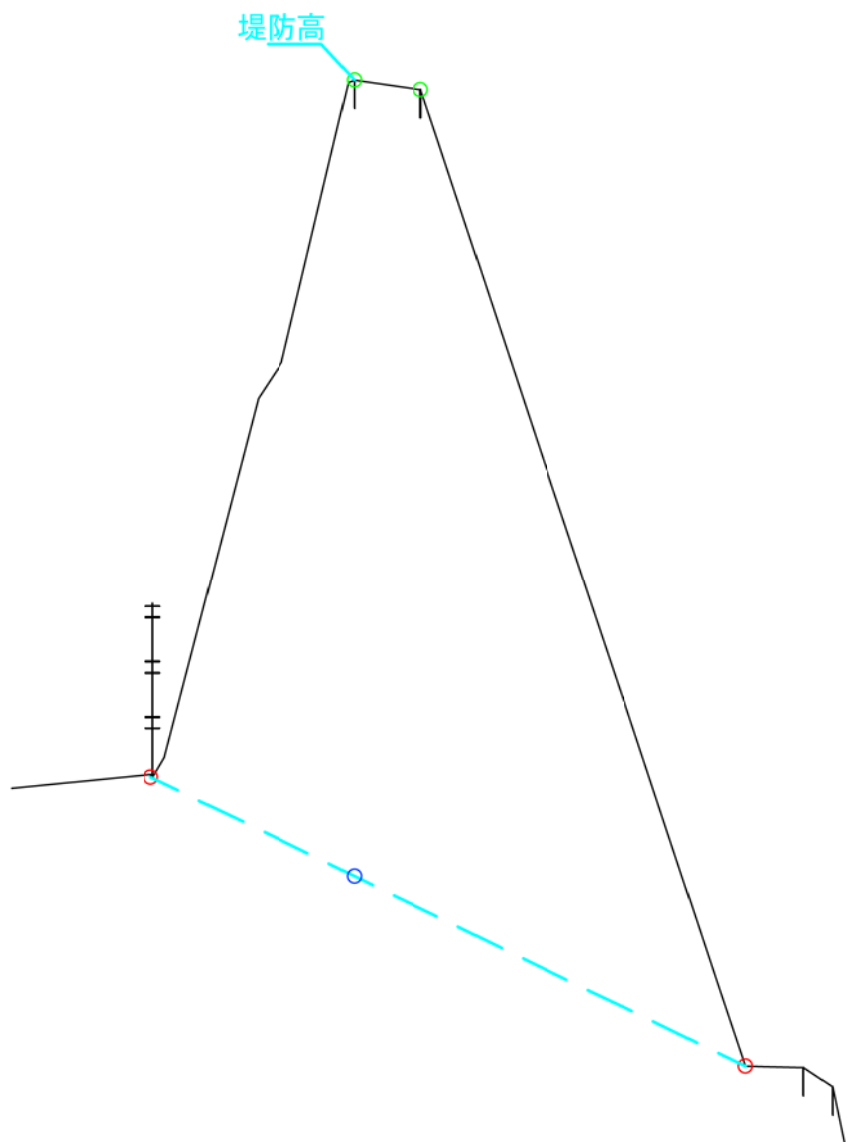
11.50 (右岸)

堤防高

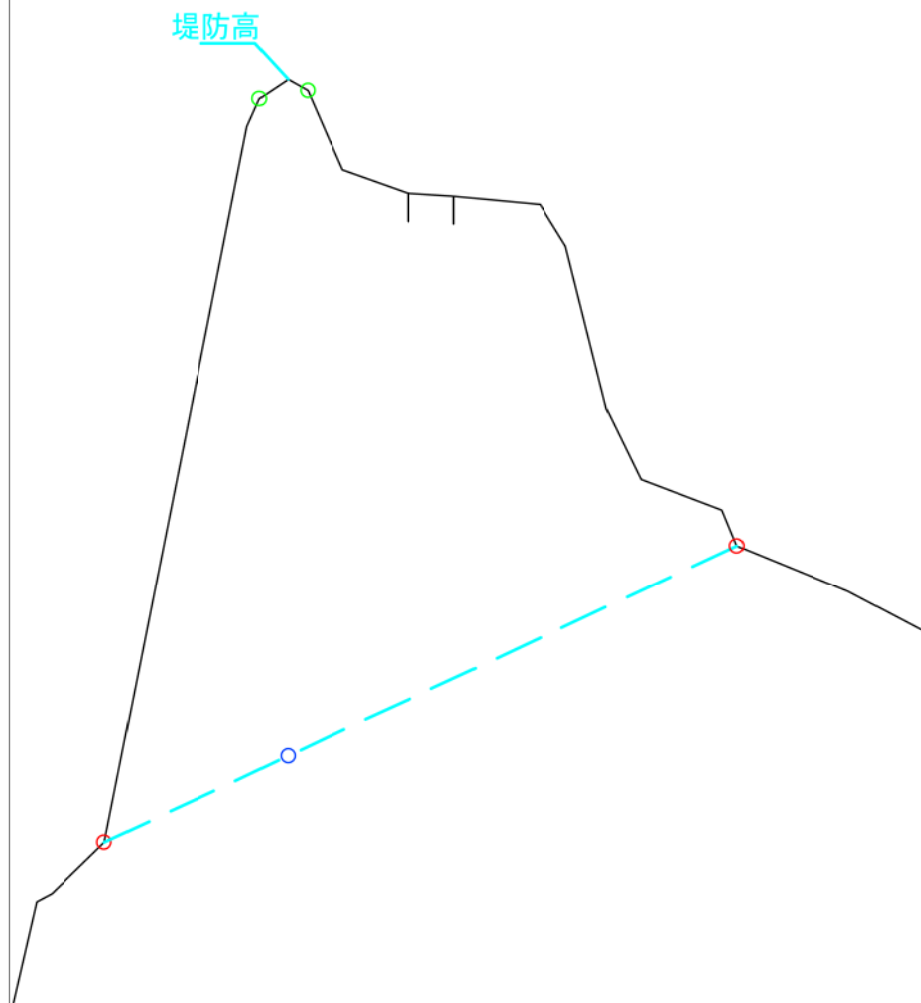




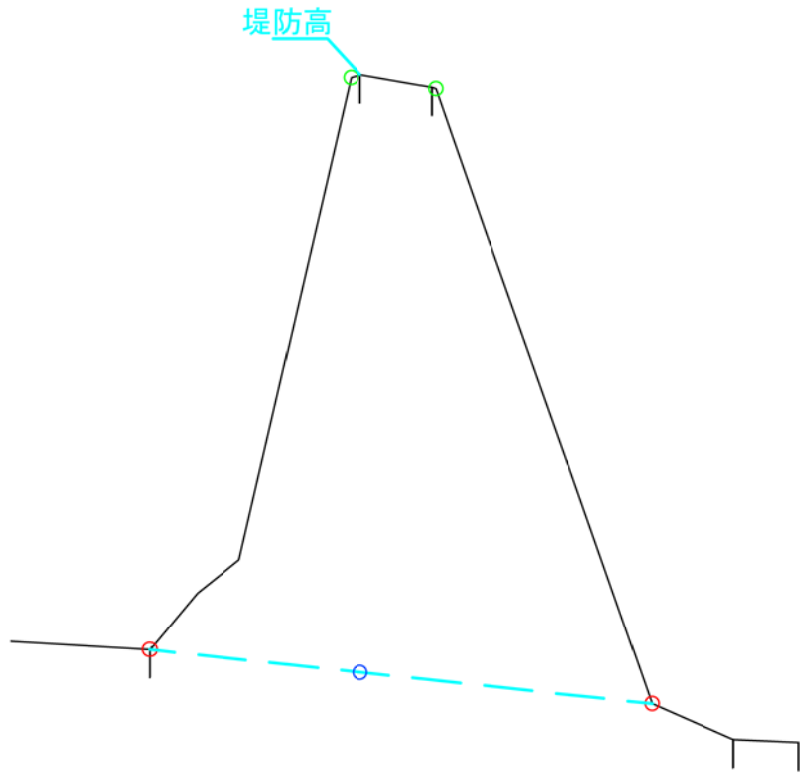
1 1 . 7 5 ( 左岸 )



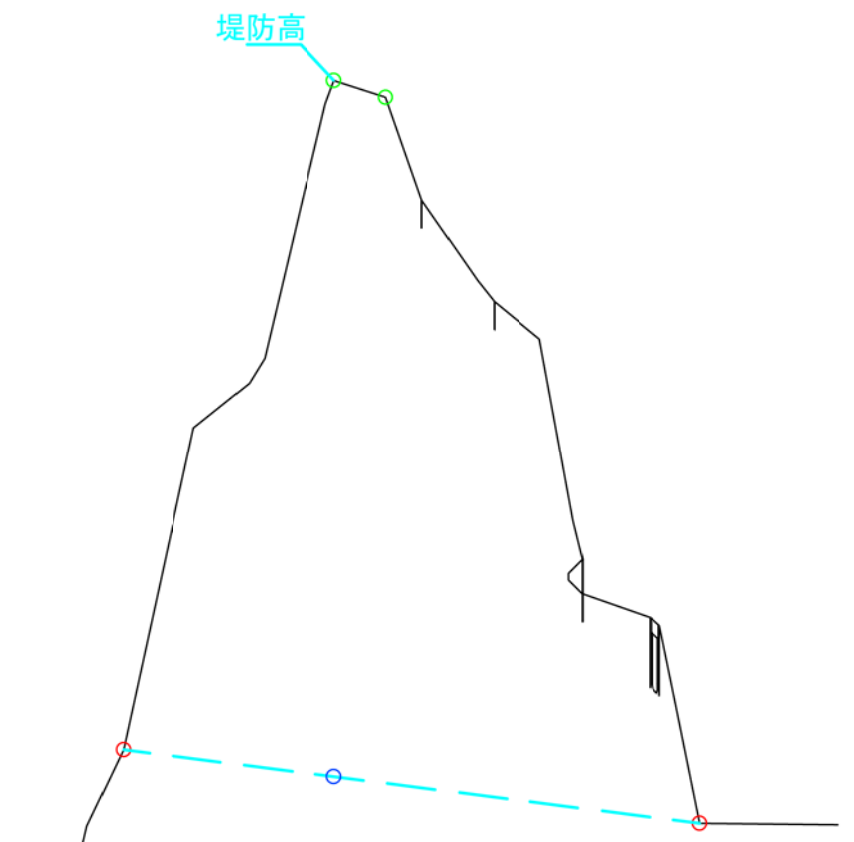
1 1 . 7 5 ( 右岸 )



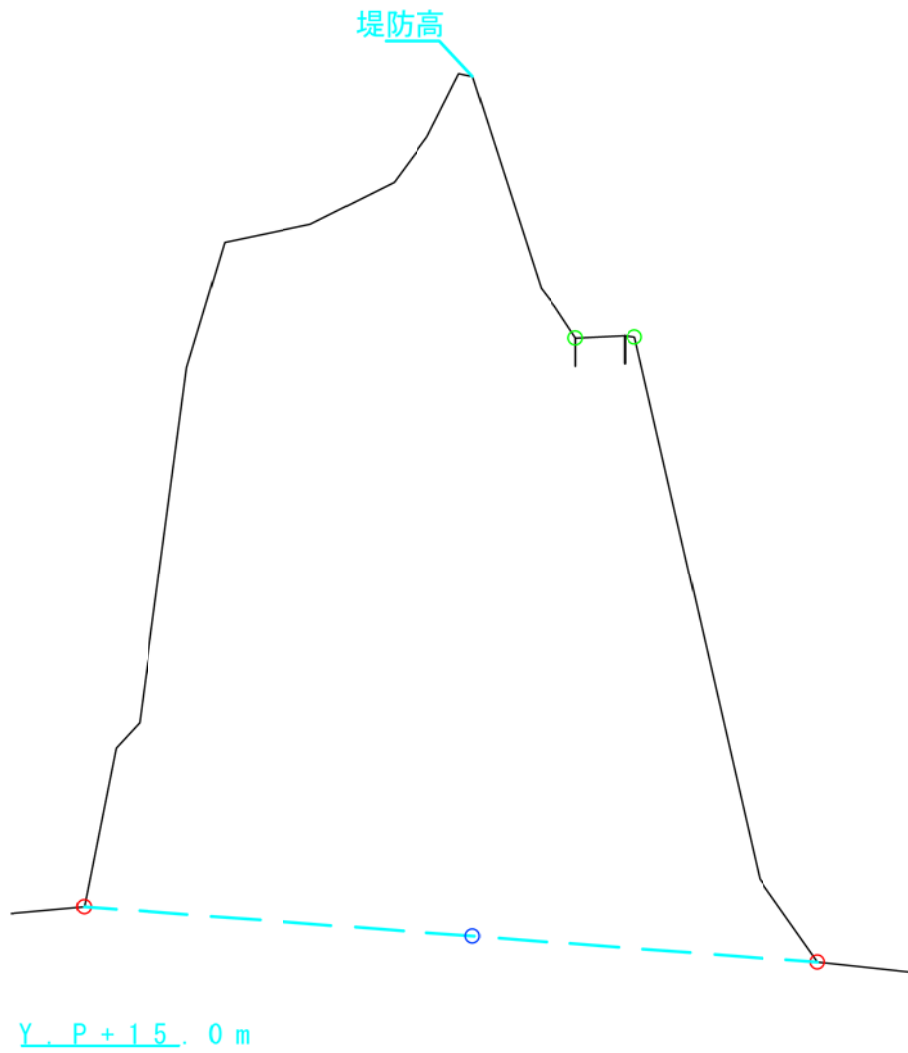
1 2 . 0 0 ( 左岸 )



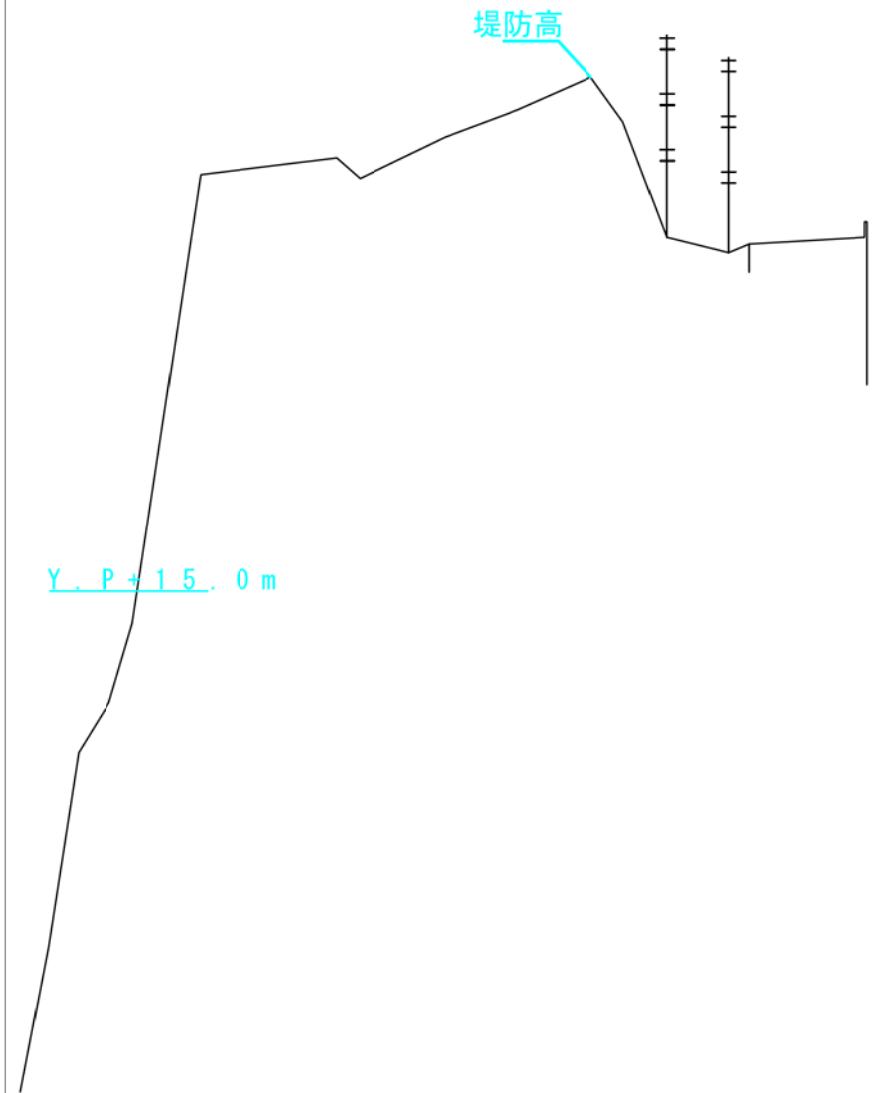
1 2 . 0 0 ( 右岸 )



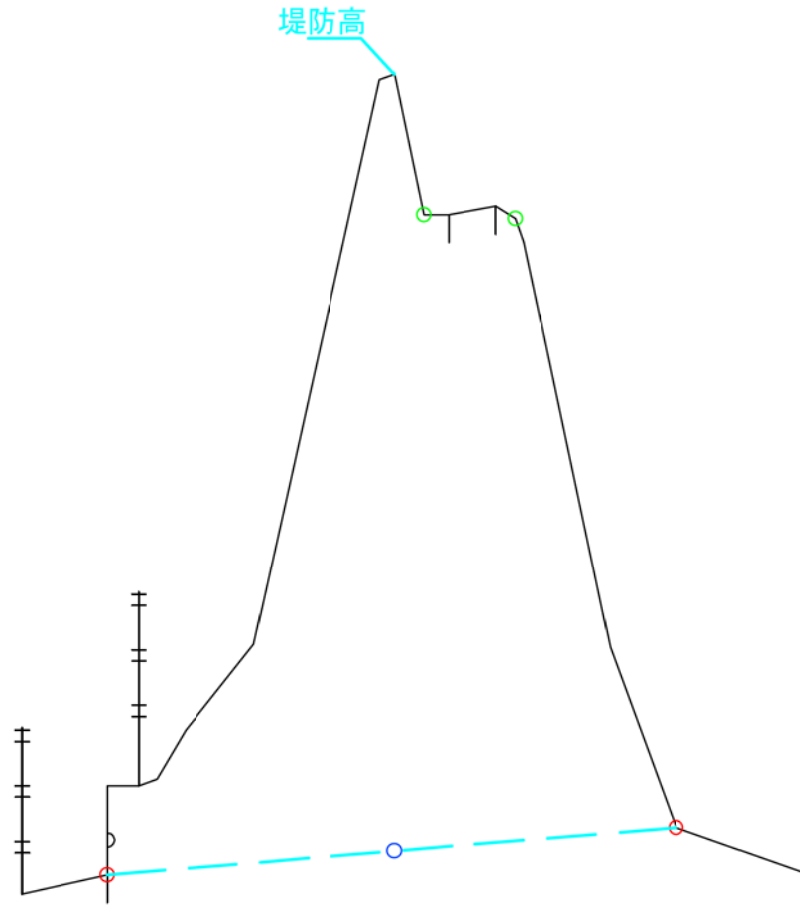
1 2 . 2 5 ( 左岸 )



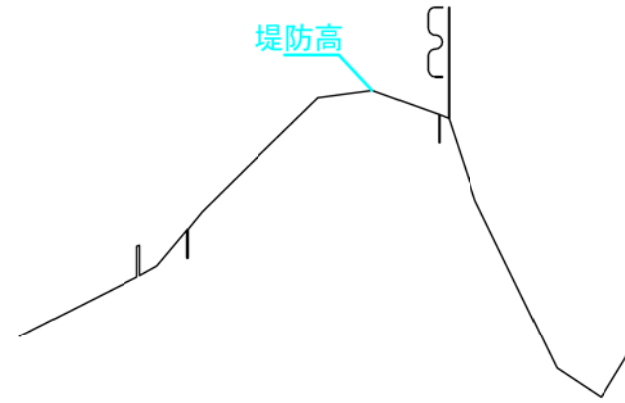
1 2 . 2 5 ( 右岸 )



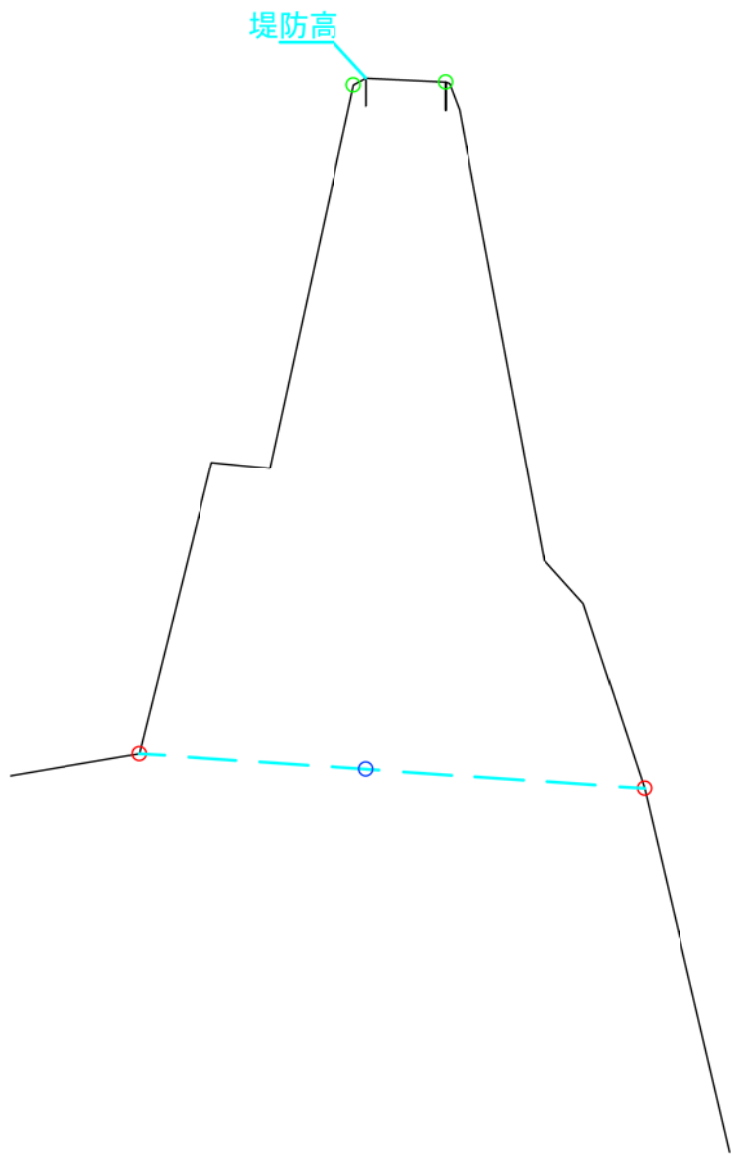
1 2 . 5 0 ( 左岸 )



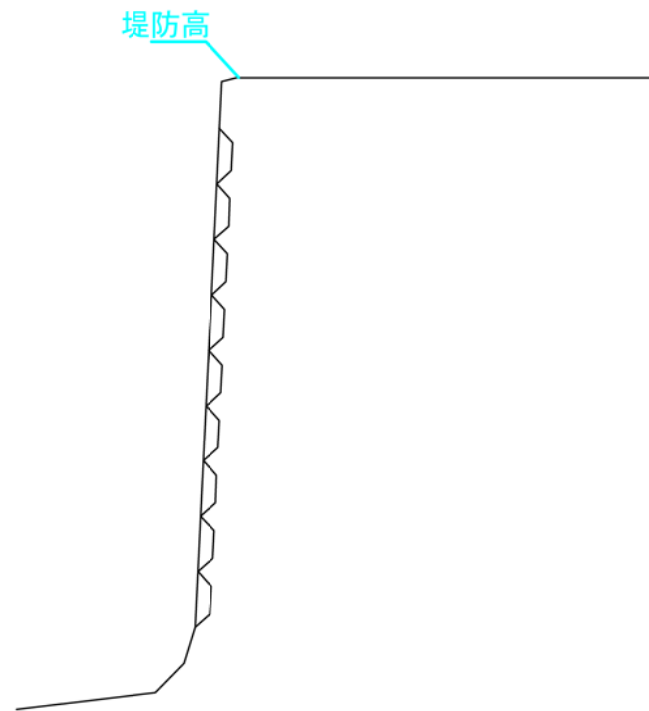
1 2 . 5 0 ( 右岸 )



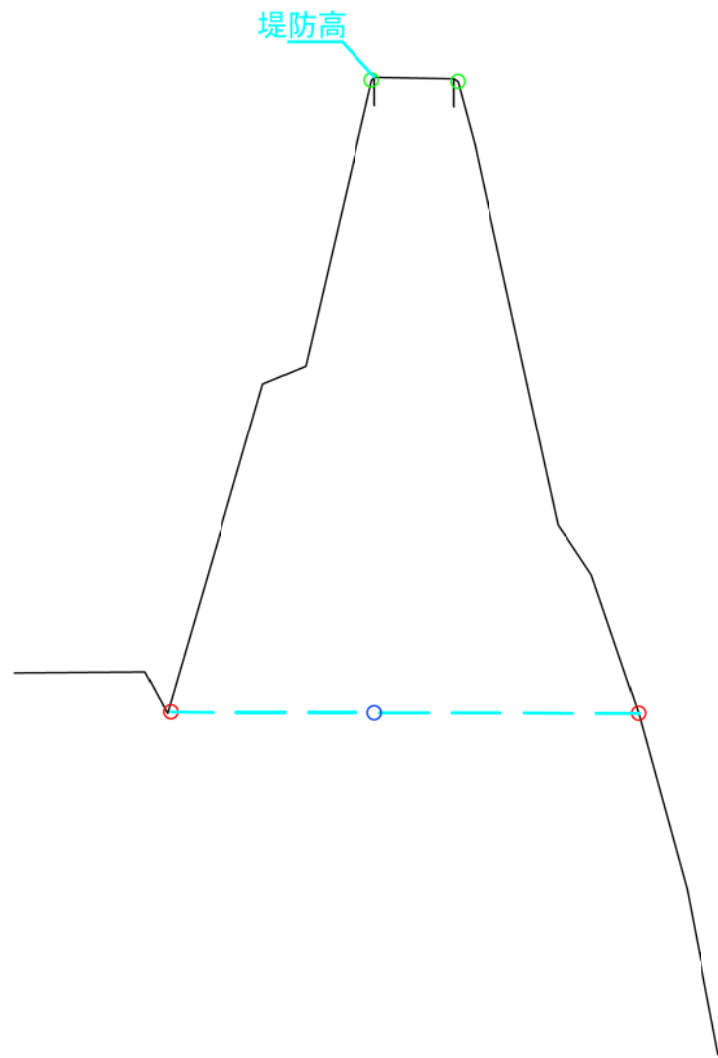
1 2 . 7 5 ( 左岸 )



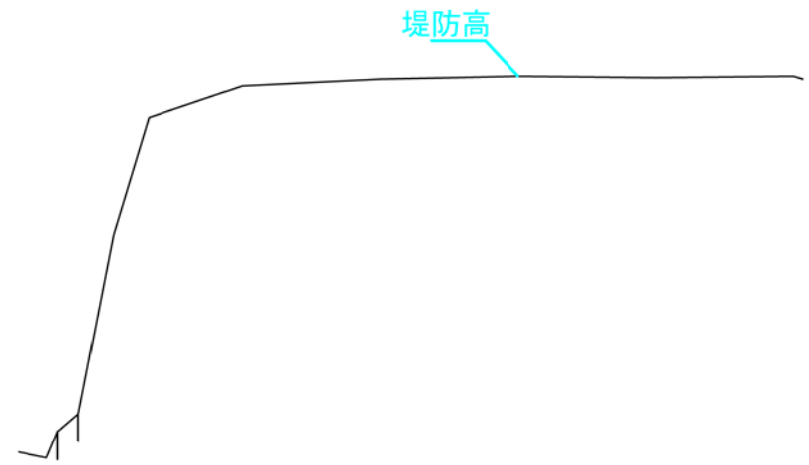
1 2 . 7 5 ( 右岸 )



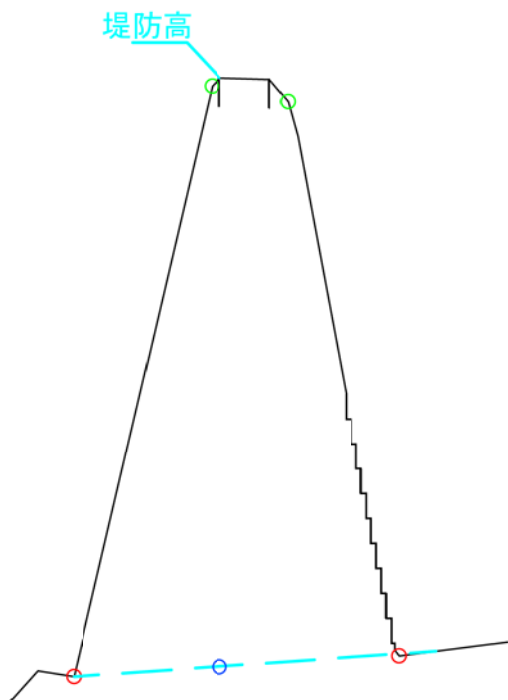
1 3 . 0 0 ( 左岸 )



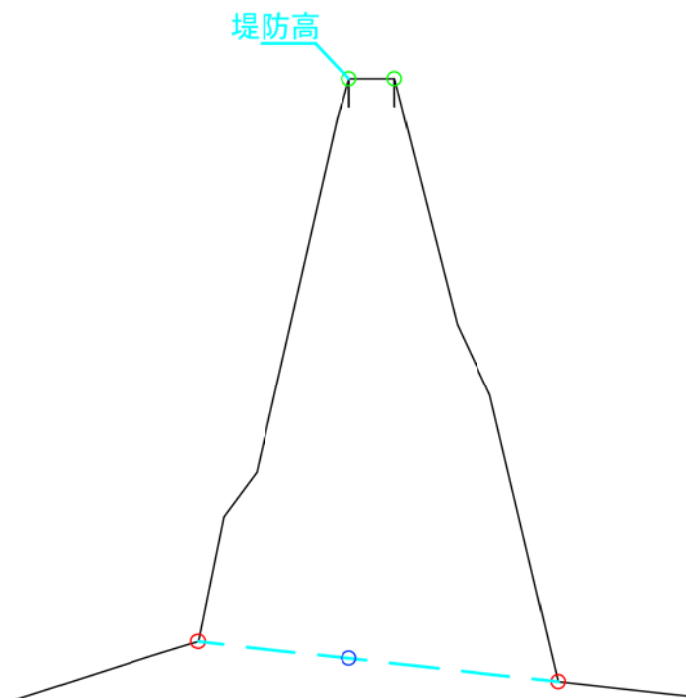
1 3 . 0 0 ( 右岸 )



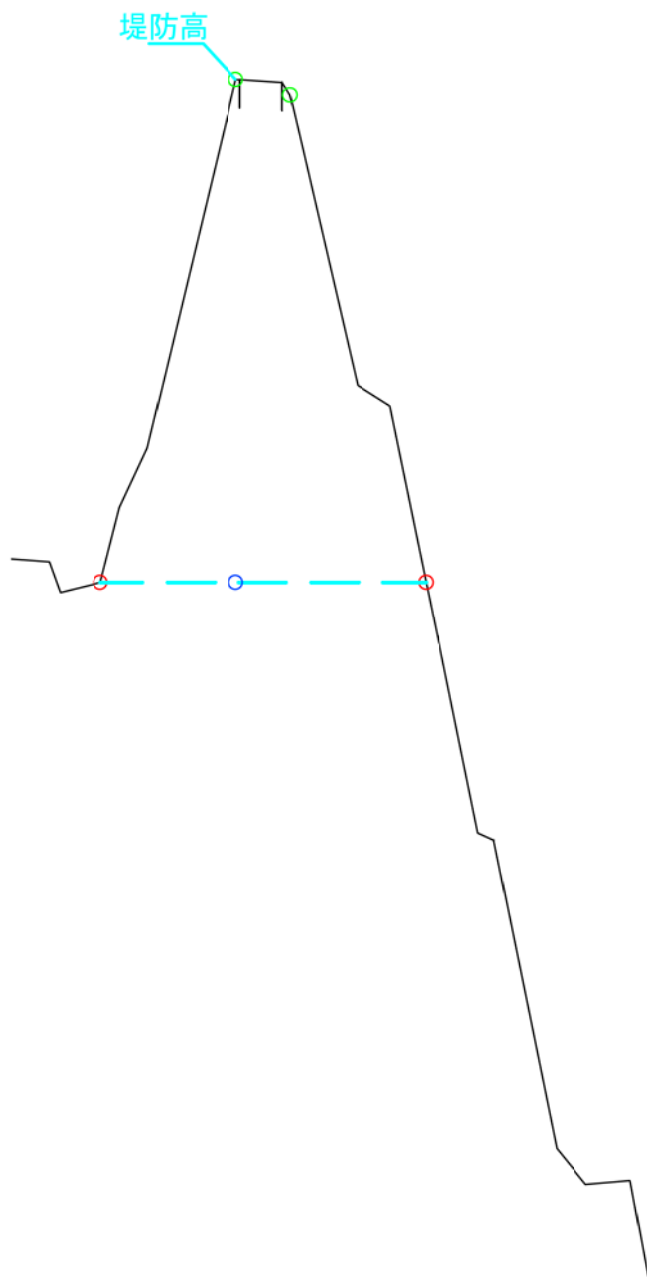
1 3 . 2 5 ( 左岸 )



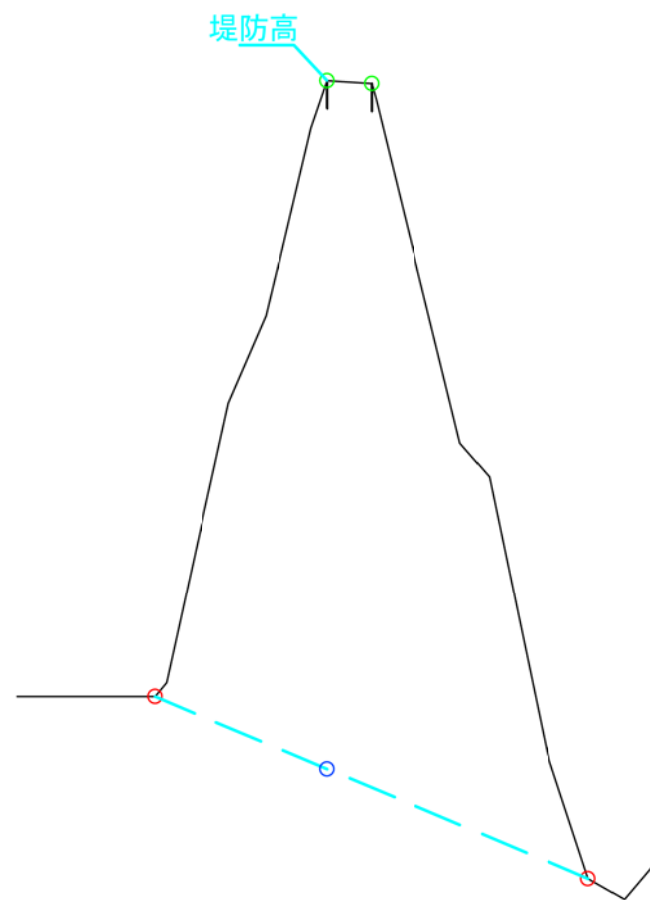
1 3 . 2 5 ( 右岸 )



1 3 . 5 0 ( 左岸 )

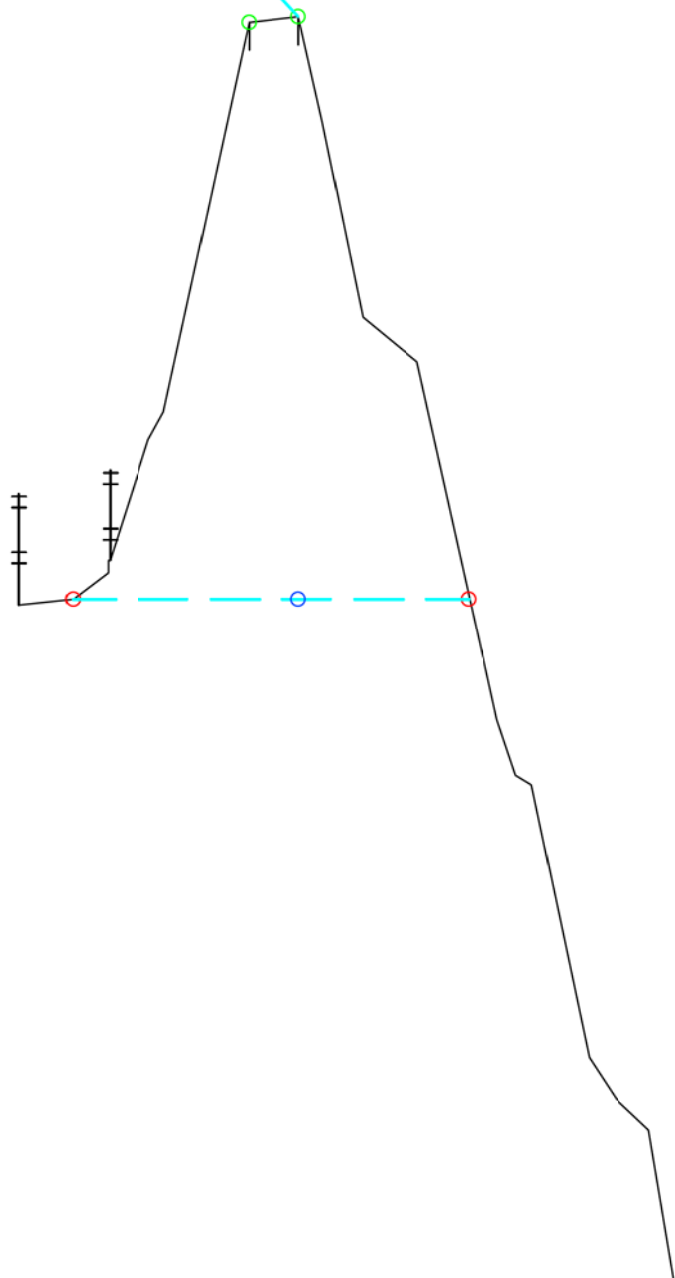


1 3 . 5 0 ( 右岸 )

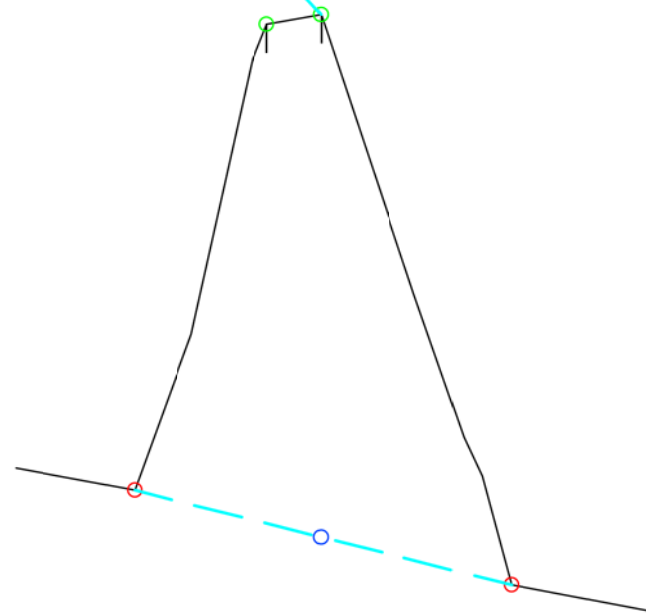




1 3 . 7 5 ( 左岸)堤防高

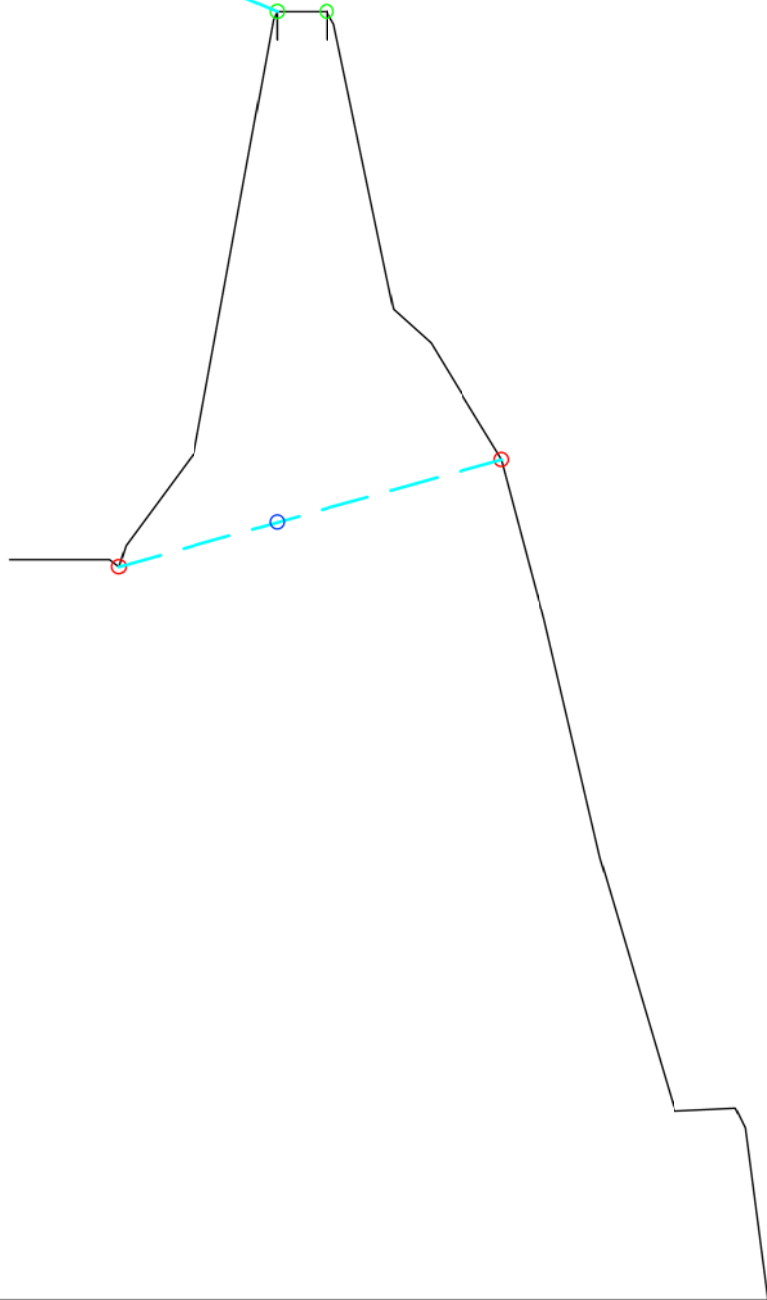


1 3 . 7 5 ( 右岸)堤防高

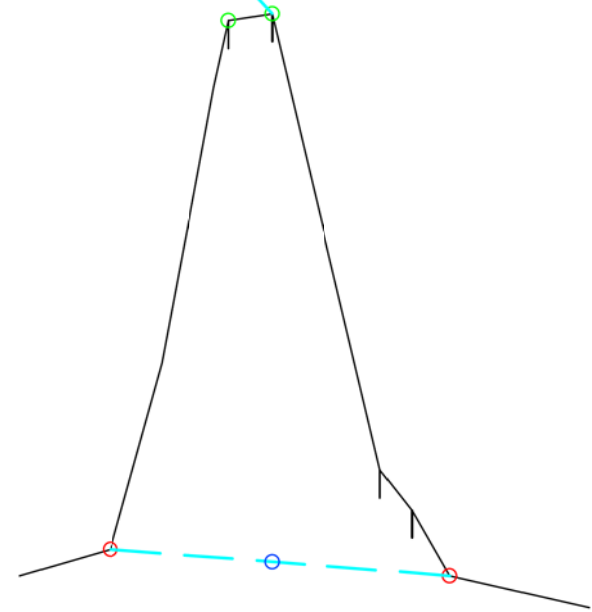


14.00 (左岸)

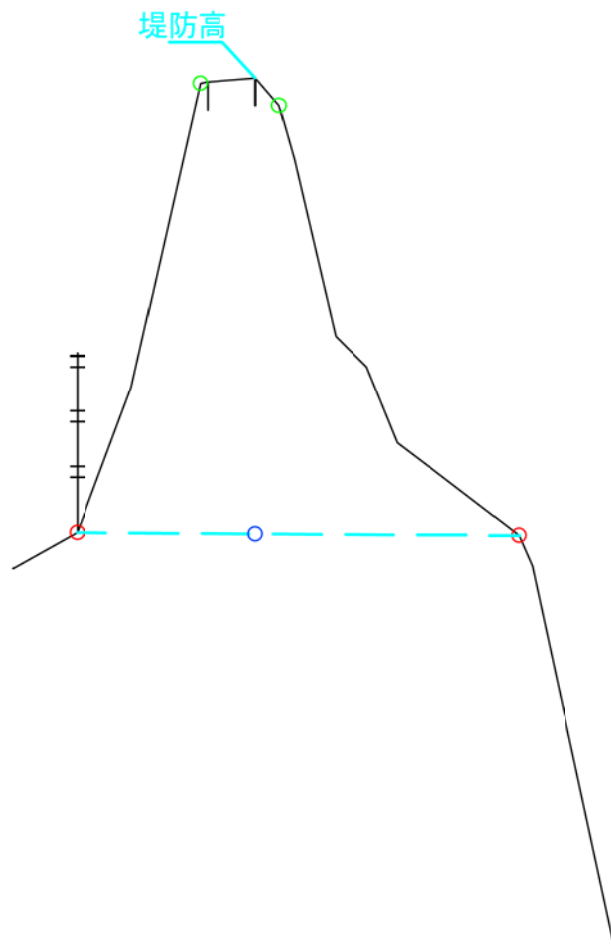
堤防高



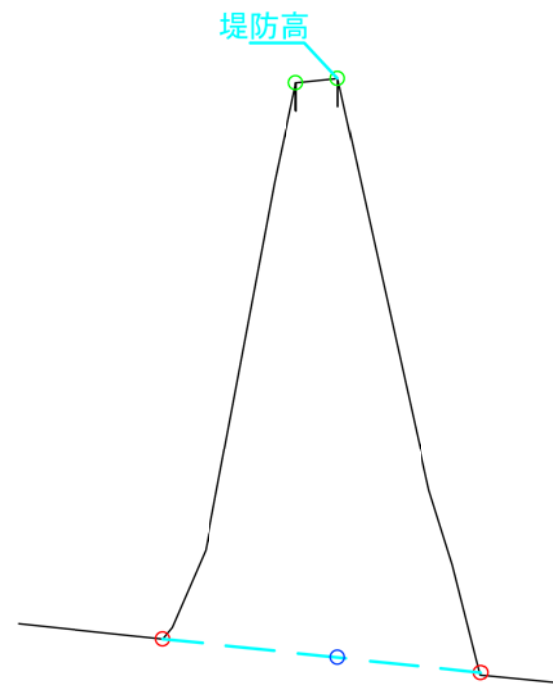
14.00 (右岸) 堤防高



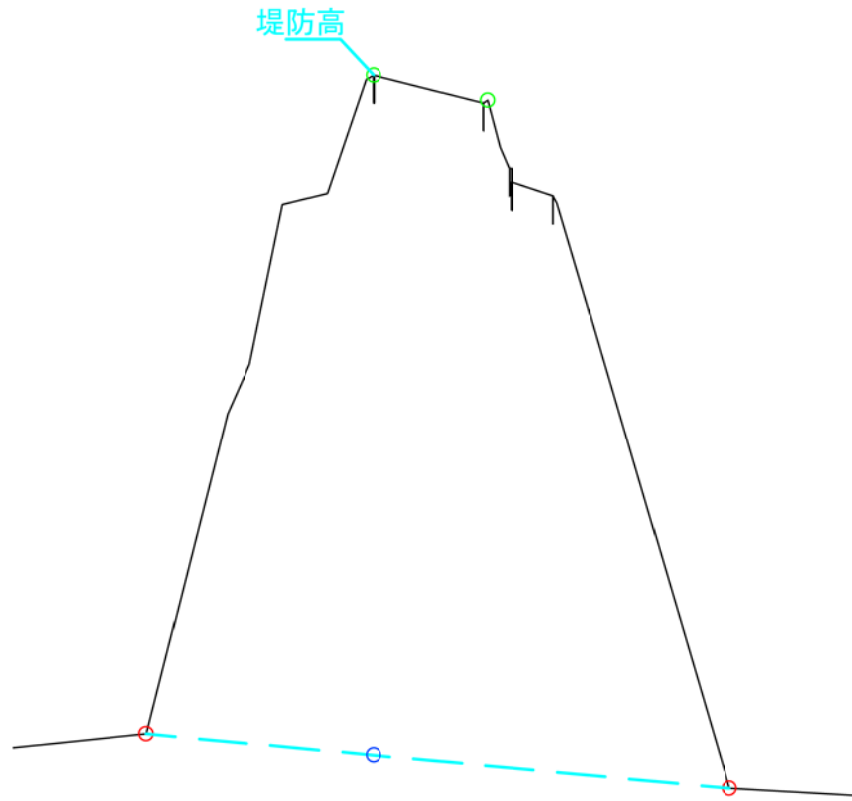
1 4 . 2 5 ( 左岸 )



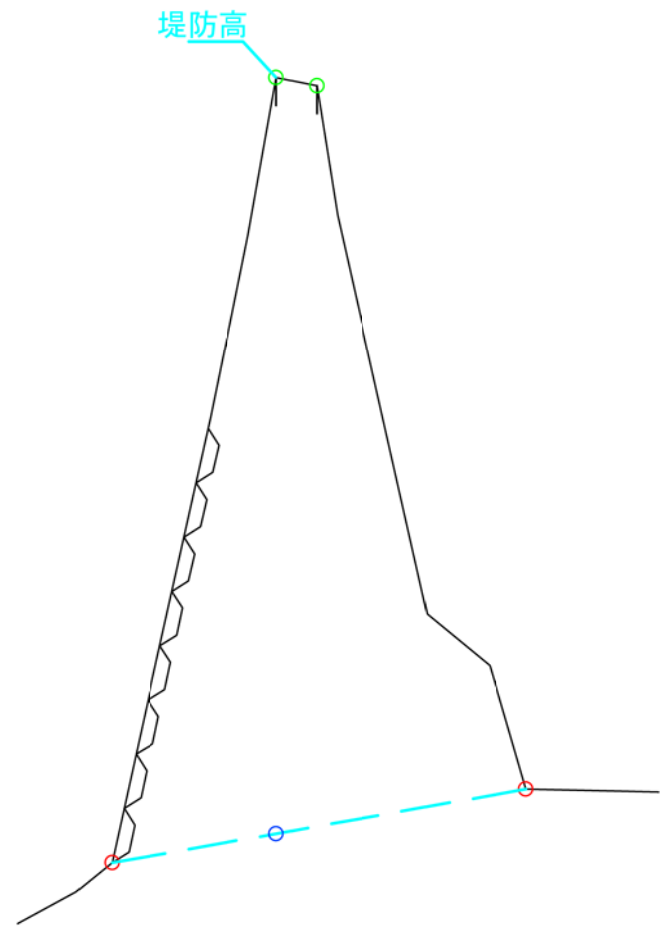
1 4 . 2 5 ( 右岸 )



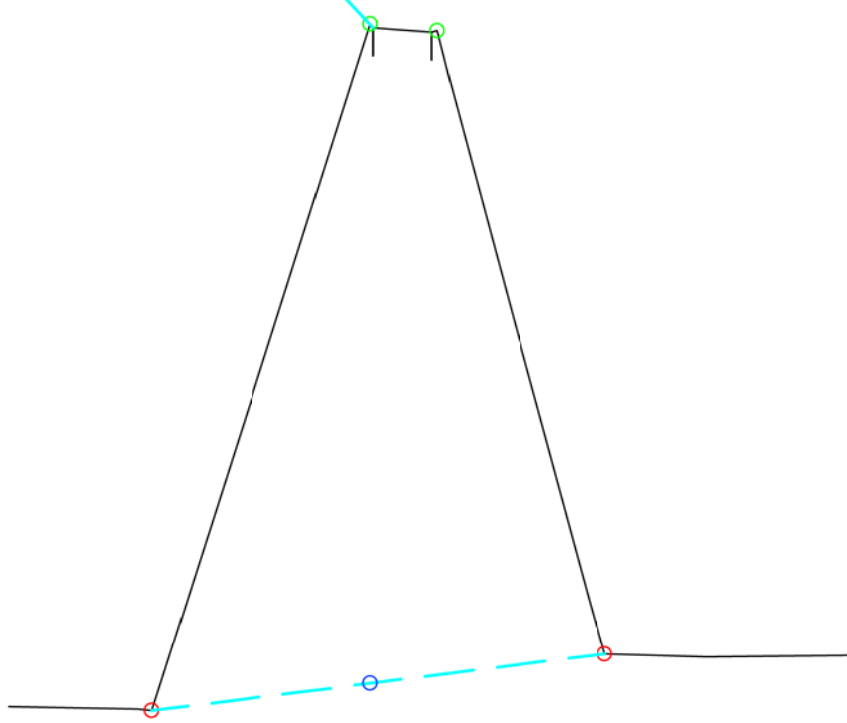
14.50 (左岸)



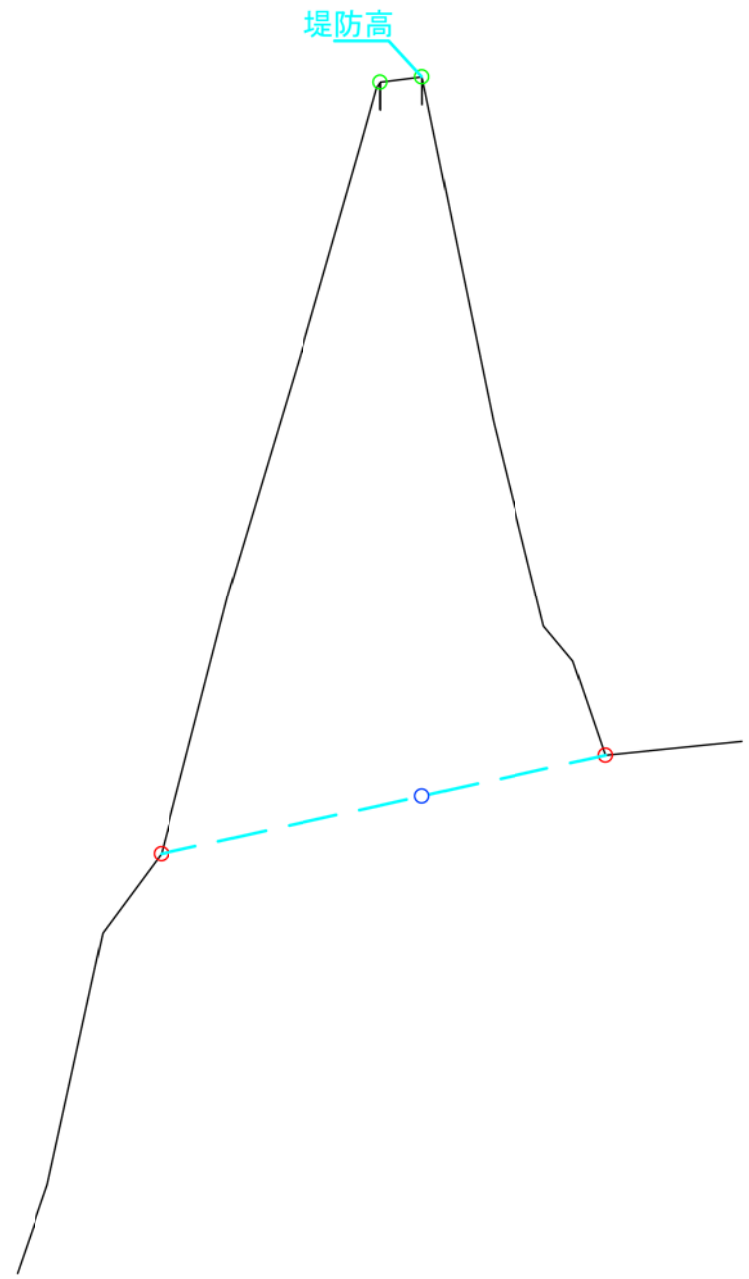
14.50 (右岸)



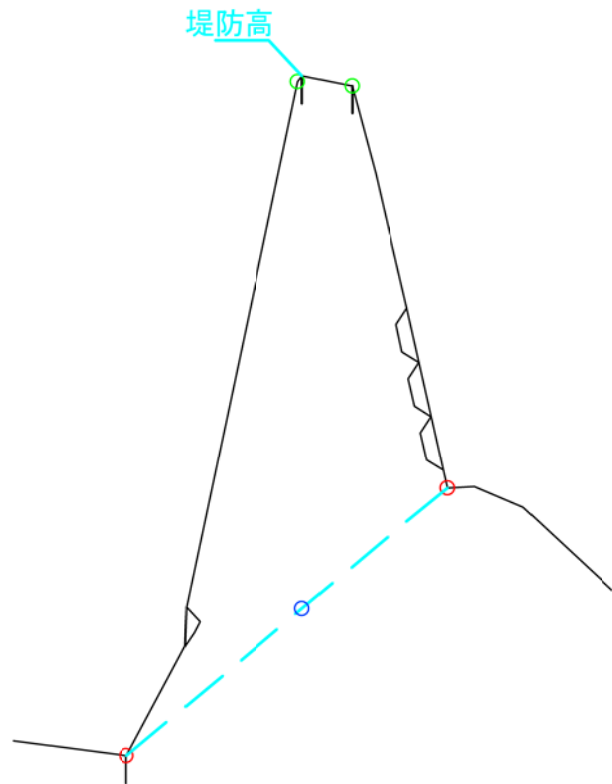
14.75 (左岸) 堤防高



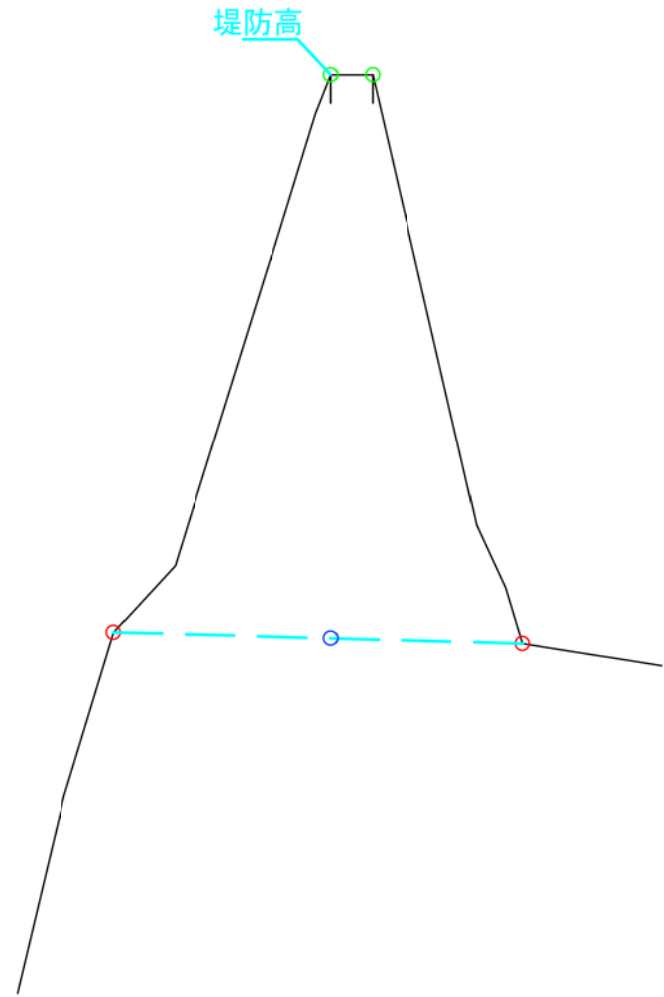
14.75 (右岸) 堤防高



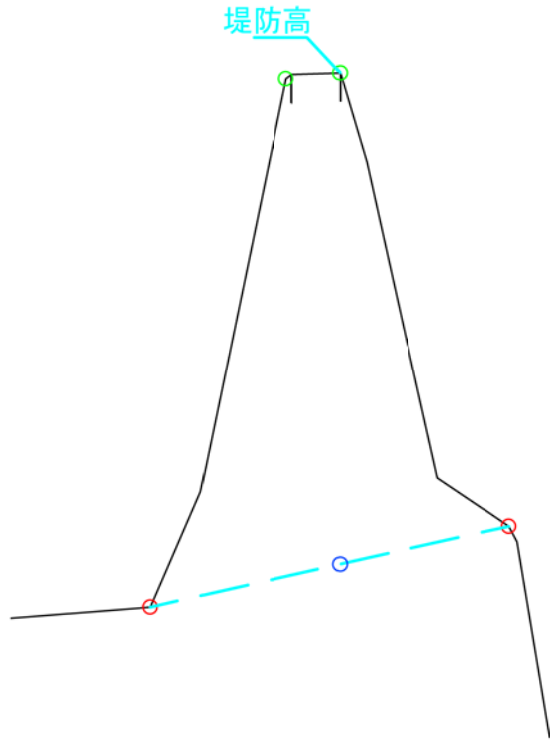
15.00 (左岸)



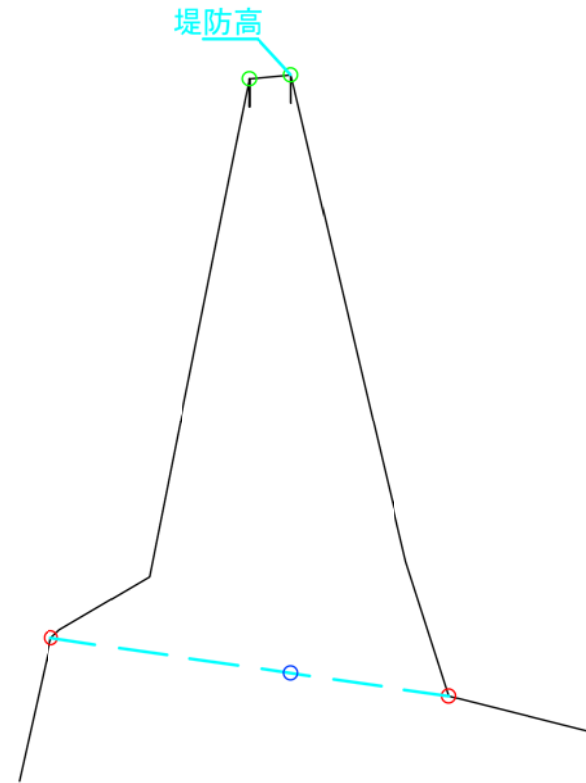
15.00 (右岸)



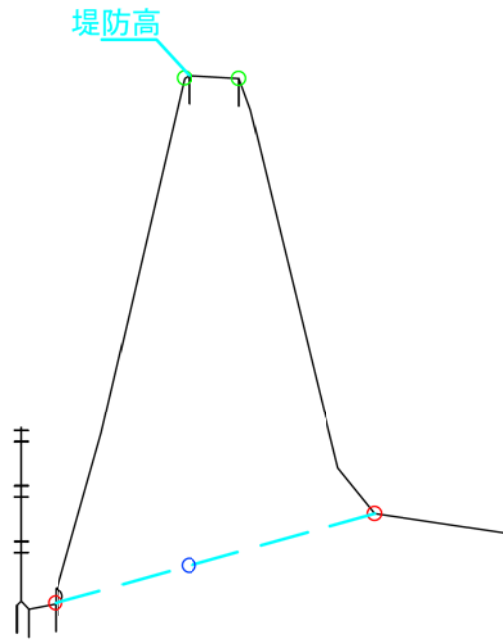
1 5 . 2 5 ( 左岸 )



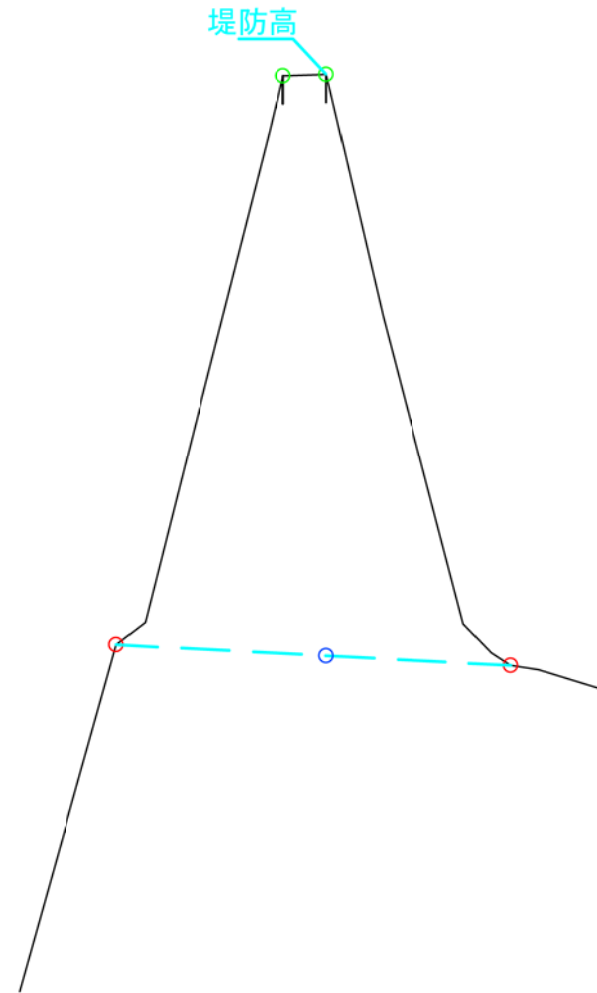
1 5 . 2 5 ( 右岸 )



1 5 . 5 0 ( 左岸 )

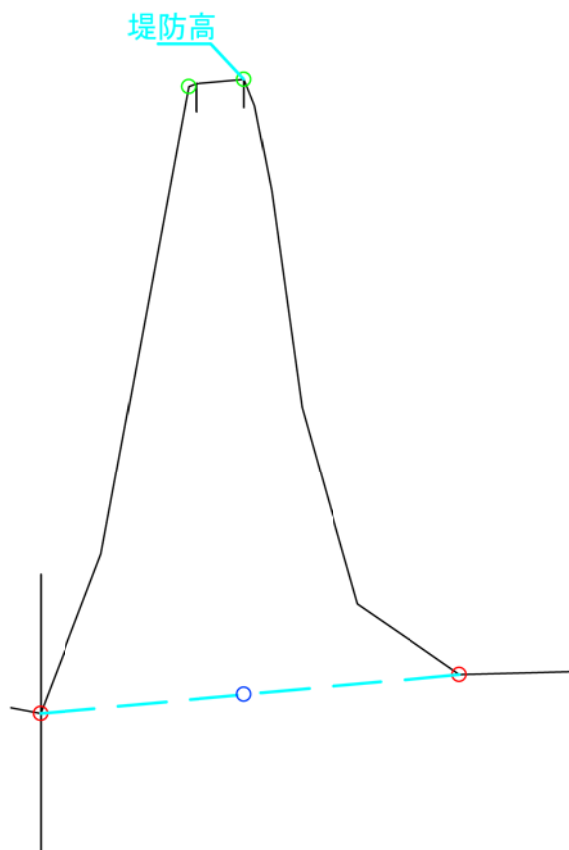


1 5 . 5 0 ( 右岸 )

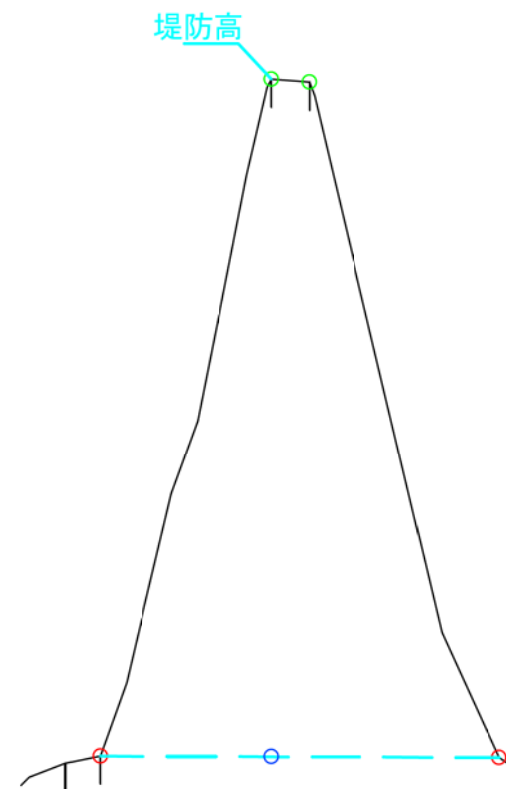




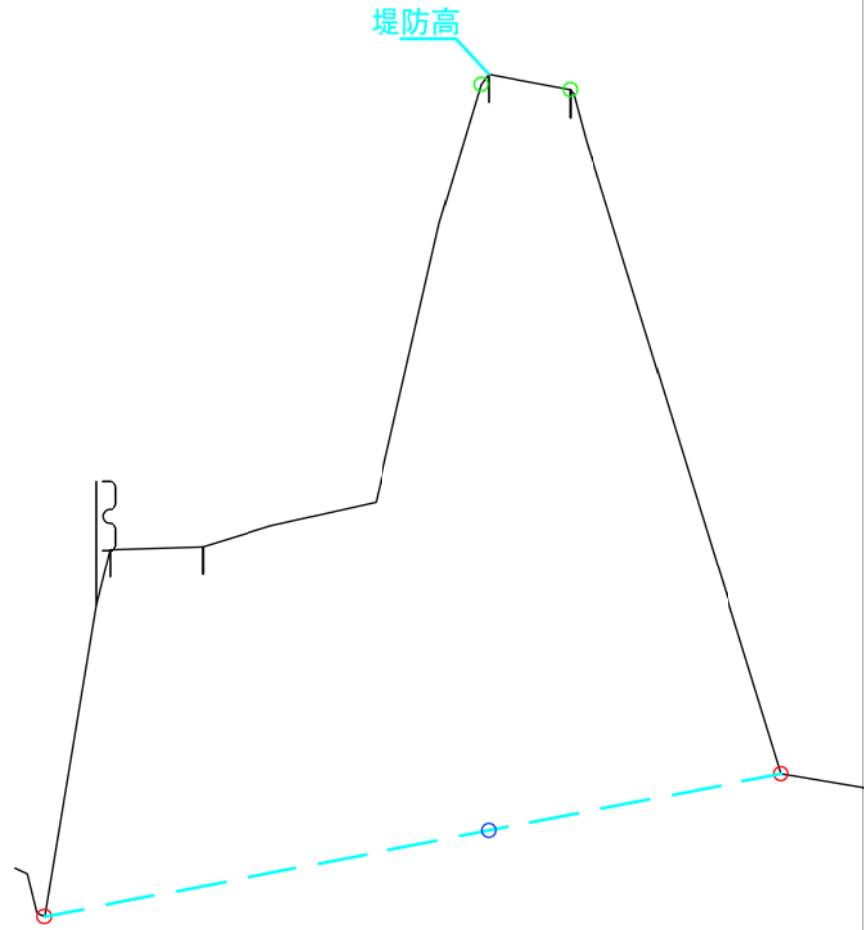
1 5 . 7 5 ( 左岸 )



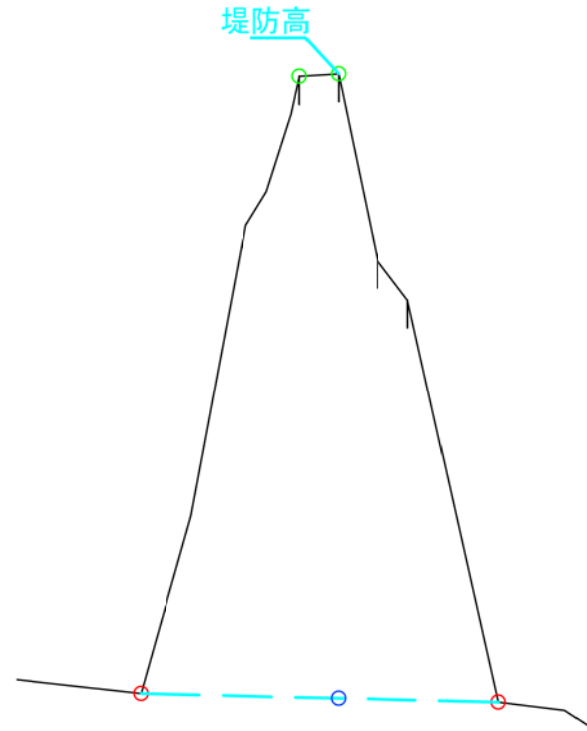
1 5 . 7 5 ( 右岸 )



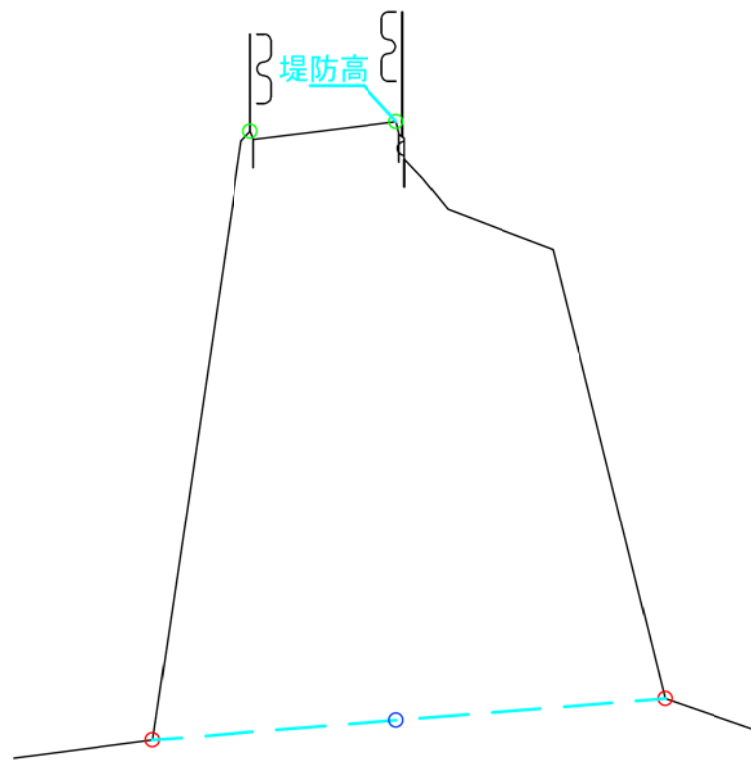
16.00 (左岸)



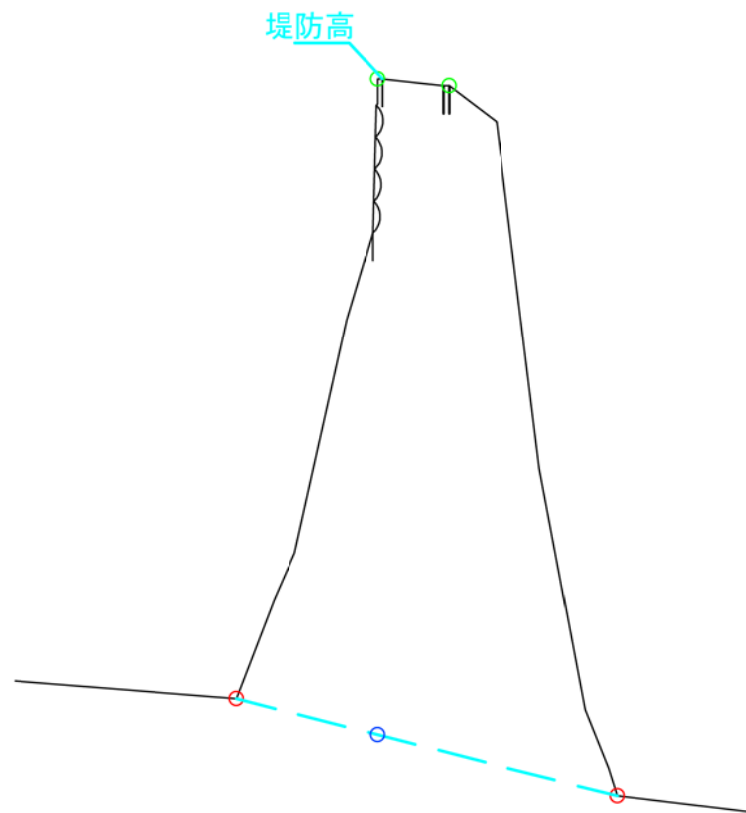
16.00 (右岸)



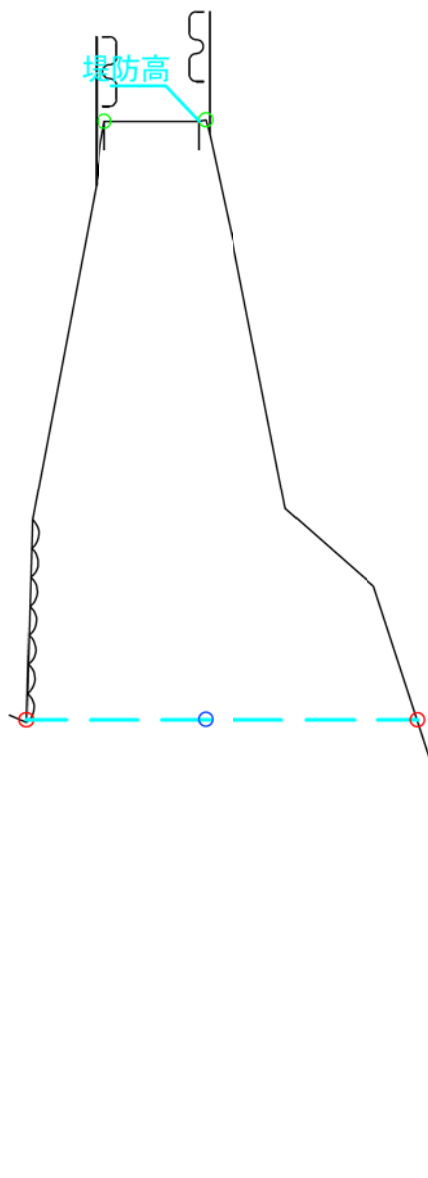
1 6 . 2 5 ( 左岸 )



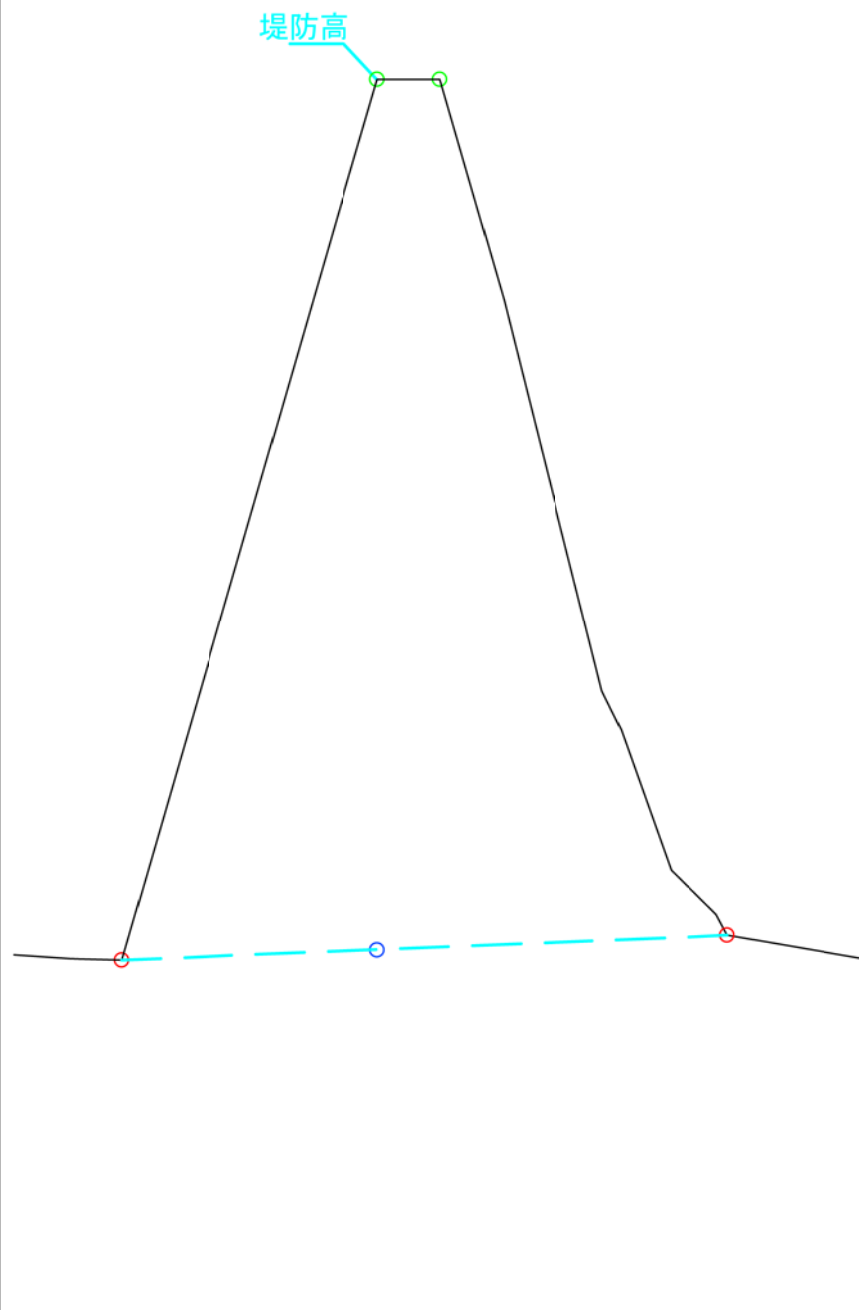
1 6 . 2 5 ( 右岸 )



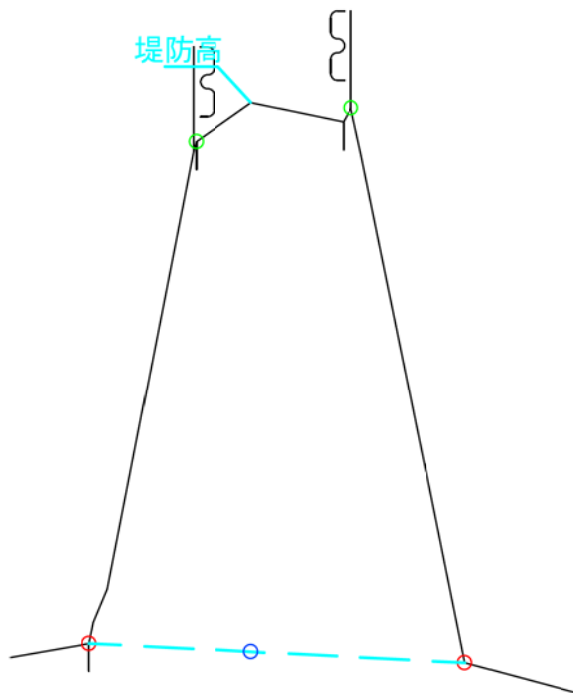
1 6 . 5 0 ( 左岸 )



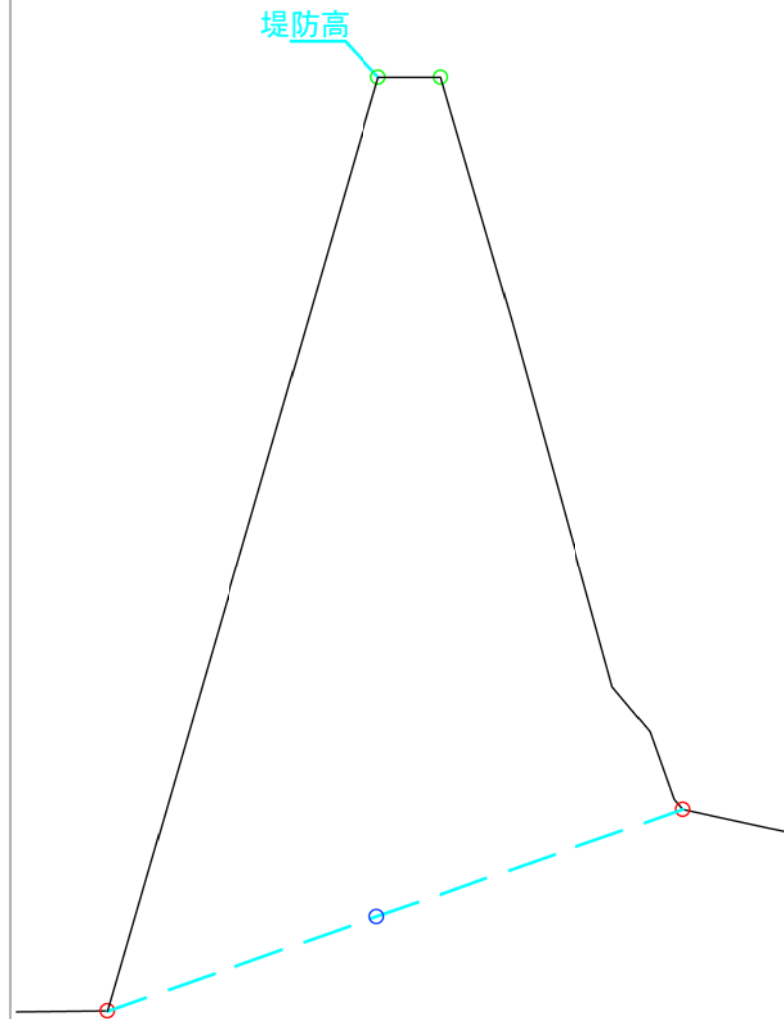
1 6 . 5 0 ( 右岸 )



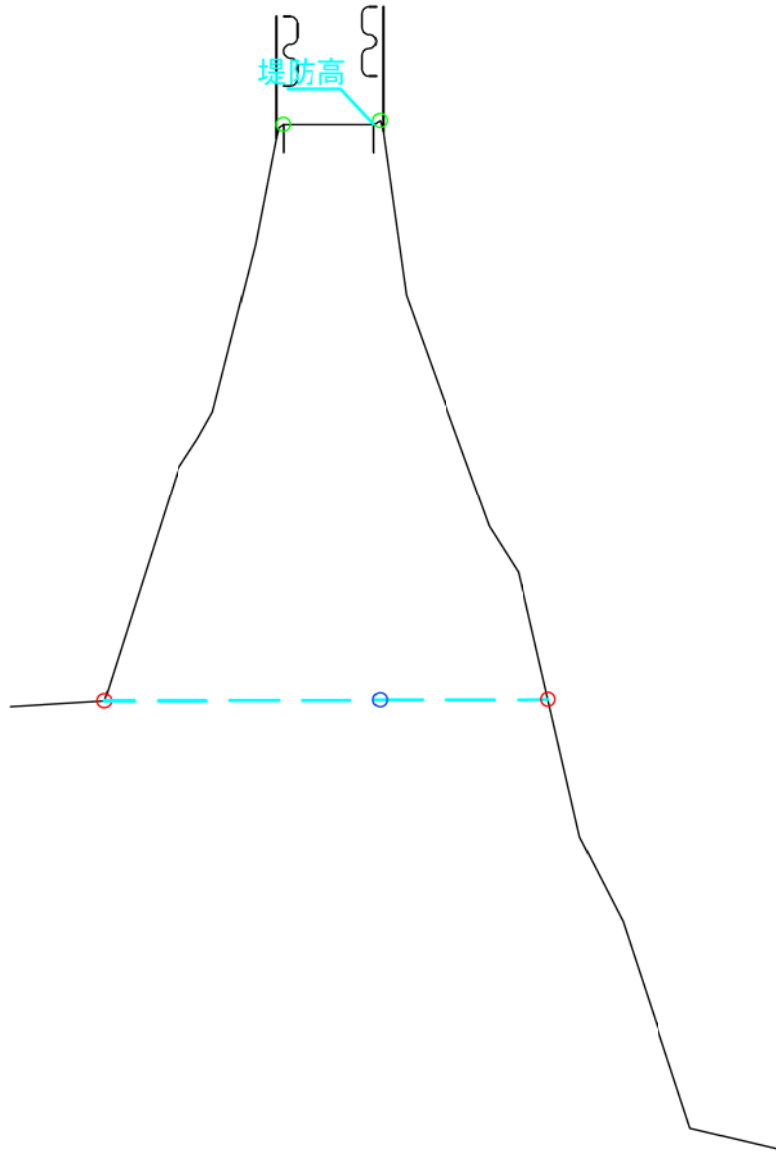
1 6 . 7 5 ( 左岸 )



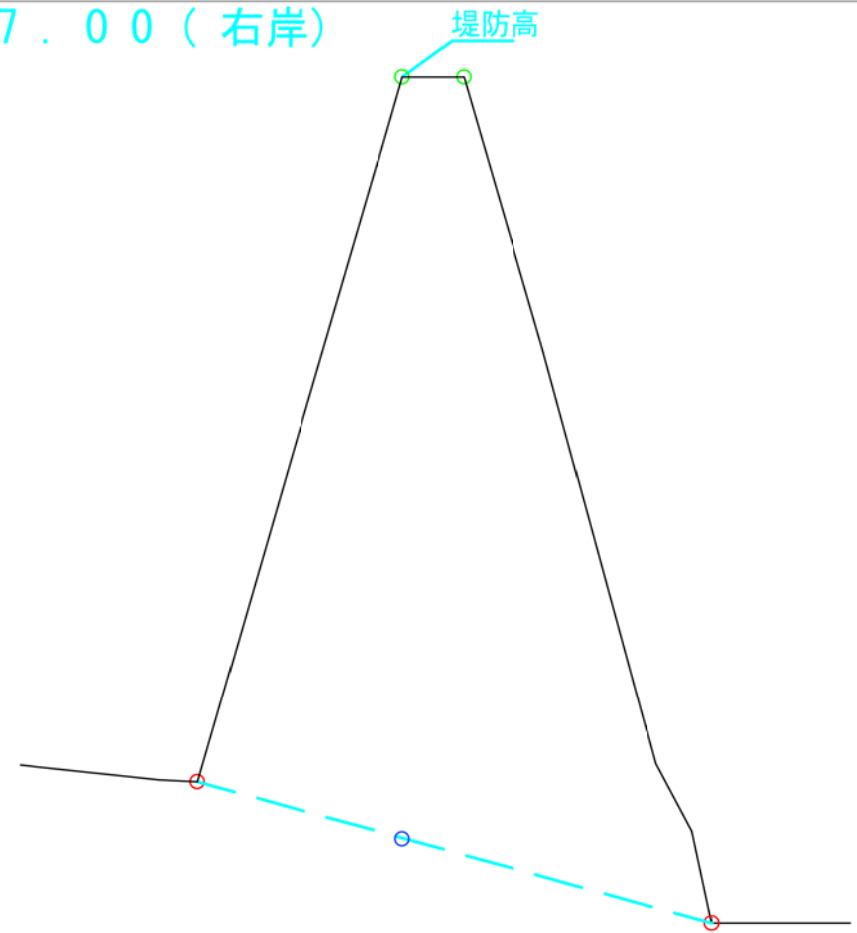
1 6 . 7 5 ( 右岸 )



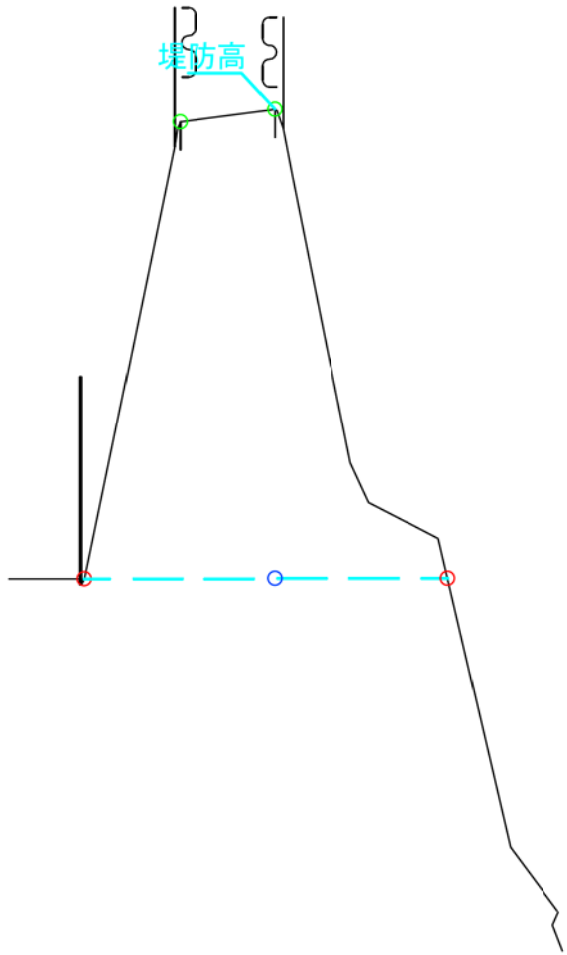
17.00 (左岸)



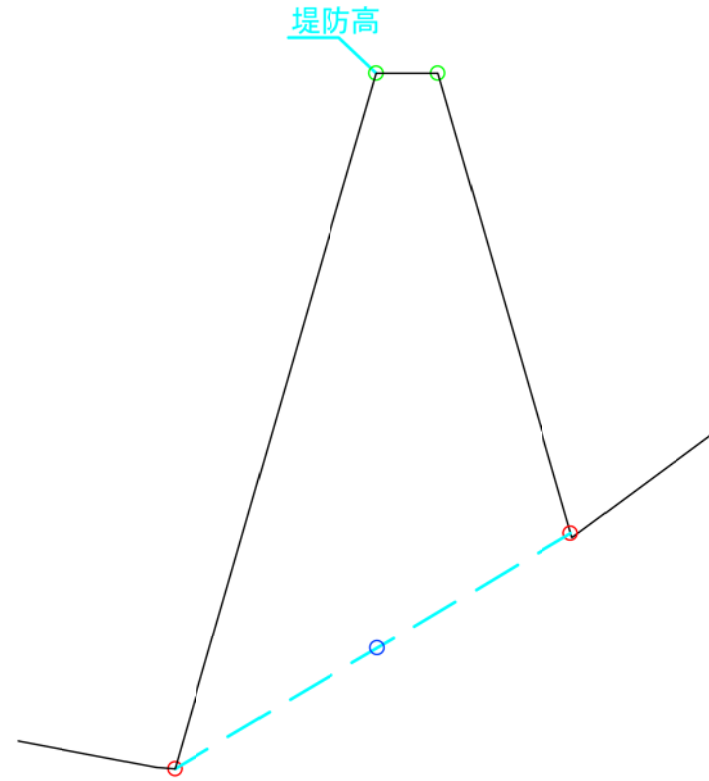
17.00 (右岸)



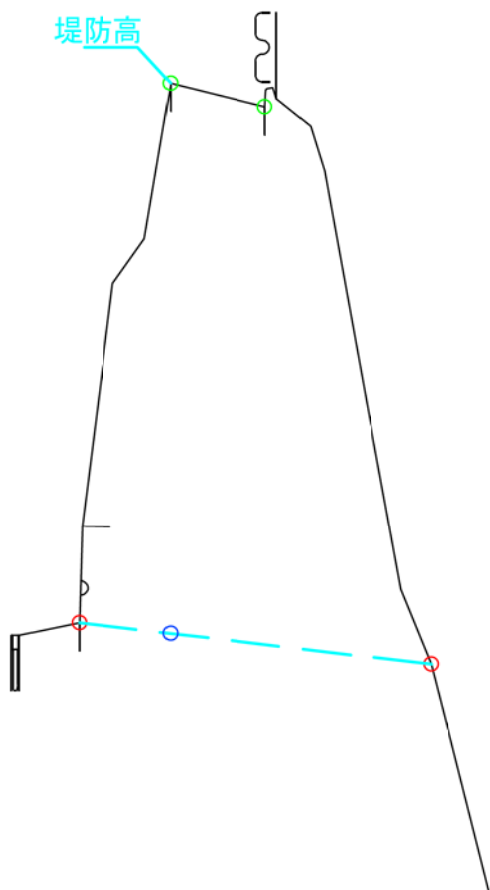
17.25 (左岸)



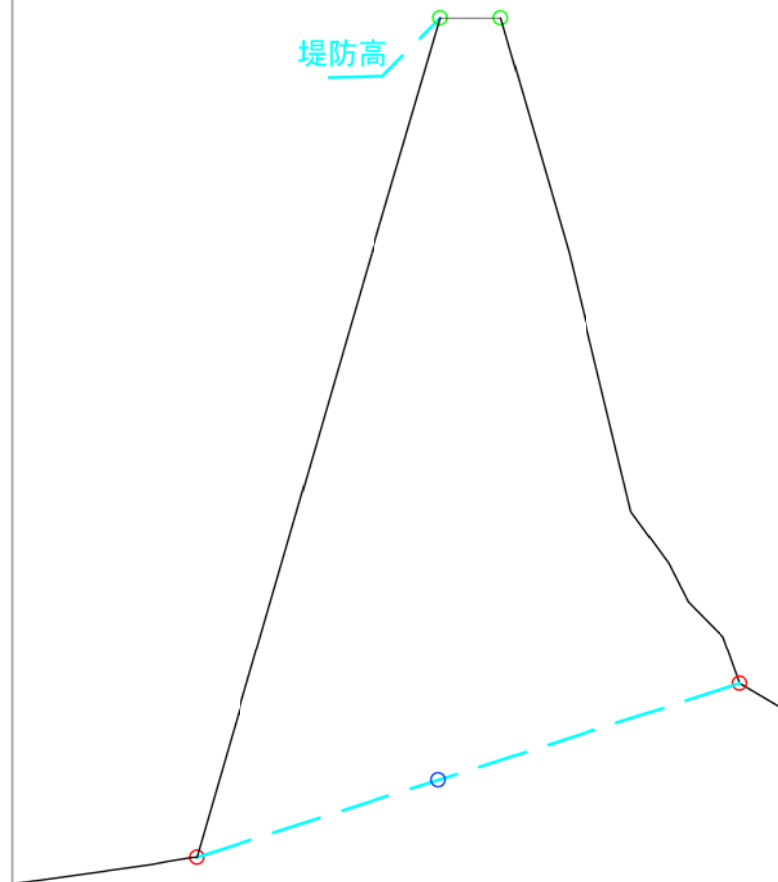
17.25 (右岸)



17.50 (左岸)

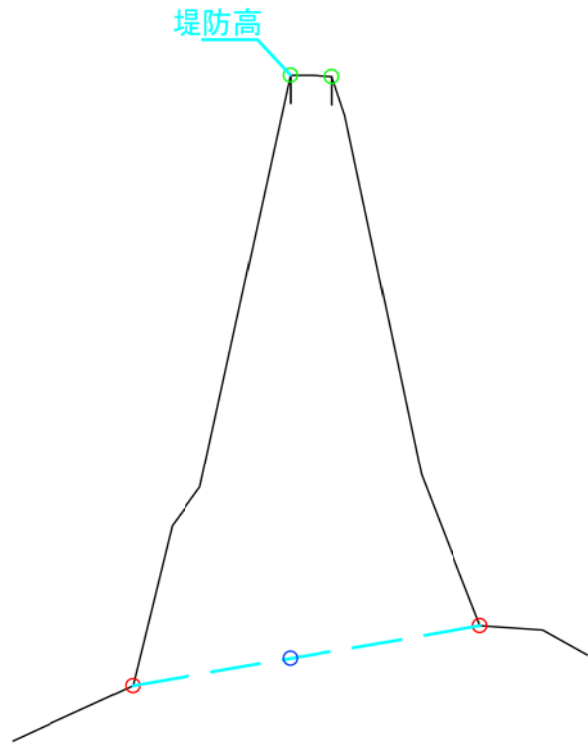


17.50 (右岸)

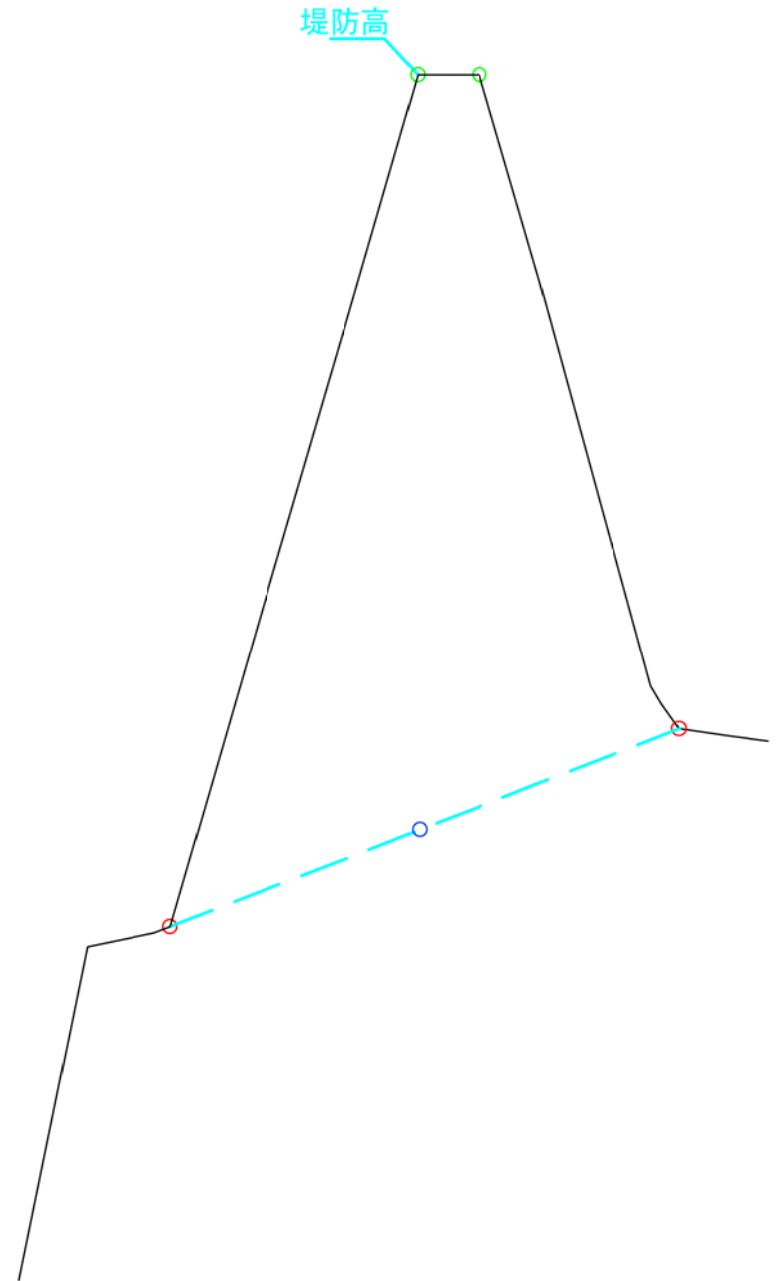




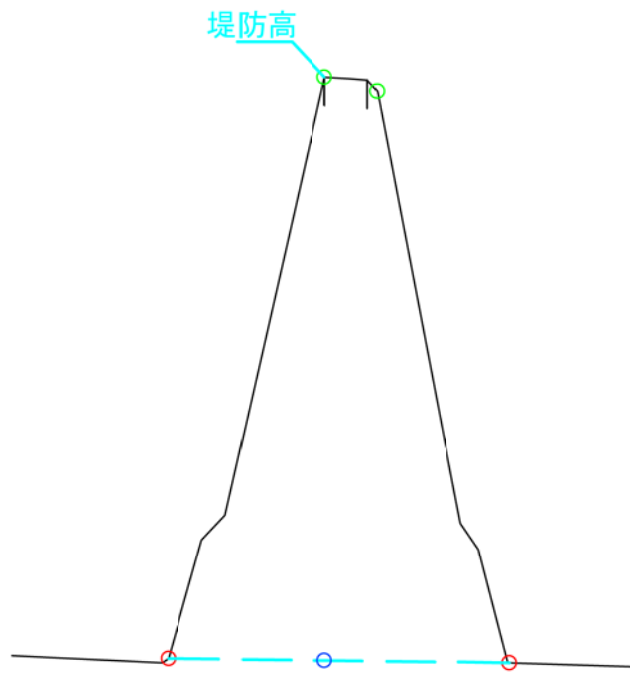
17.75 (左岸)



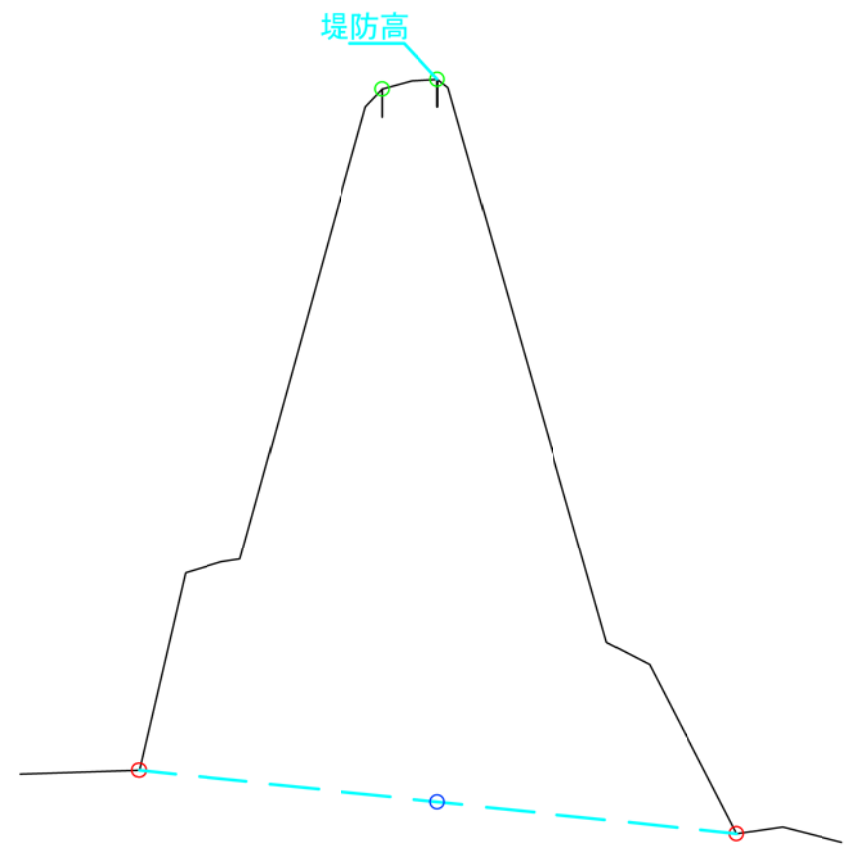
17.75 (右岸)



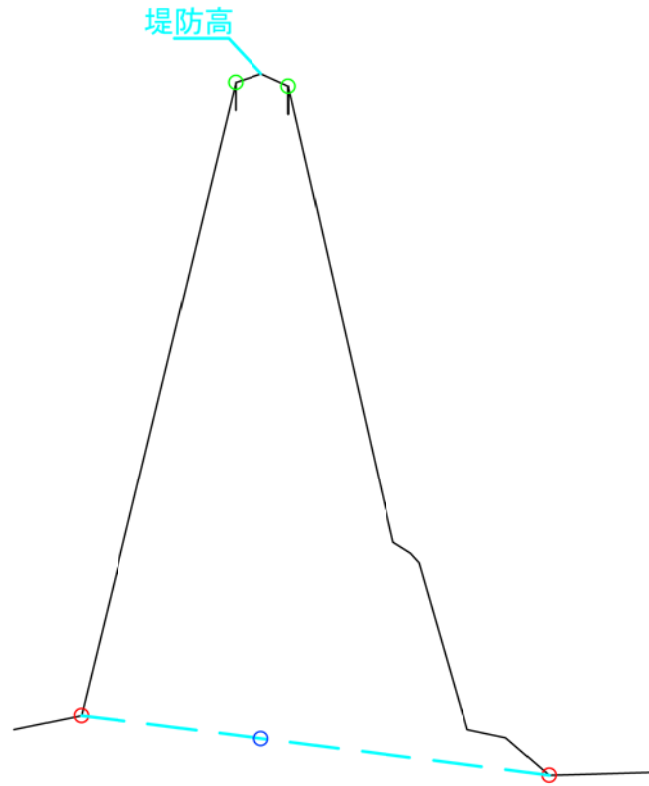
18.00 (左岸)



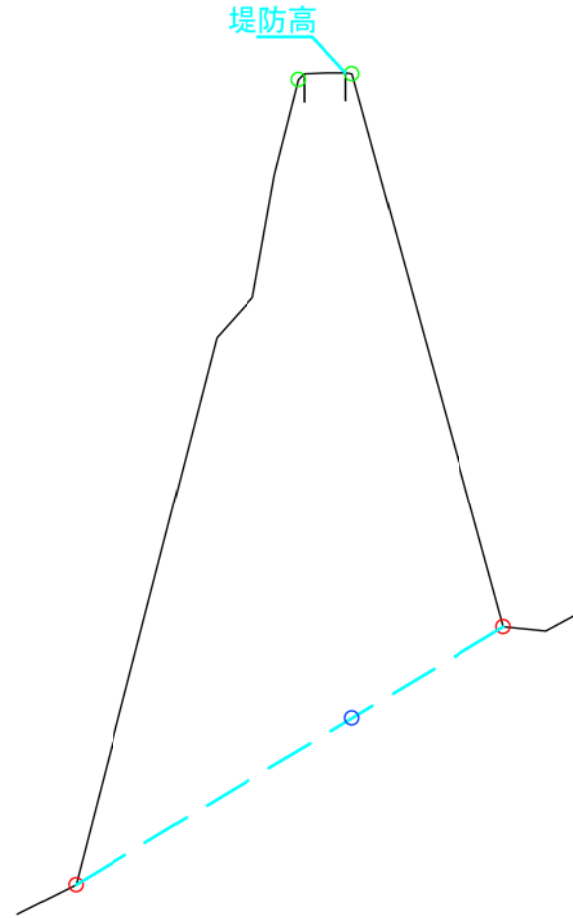
18.00 (右岸)



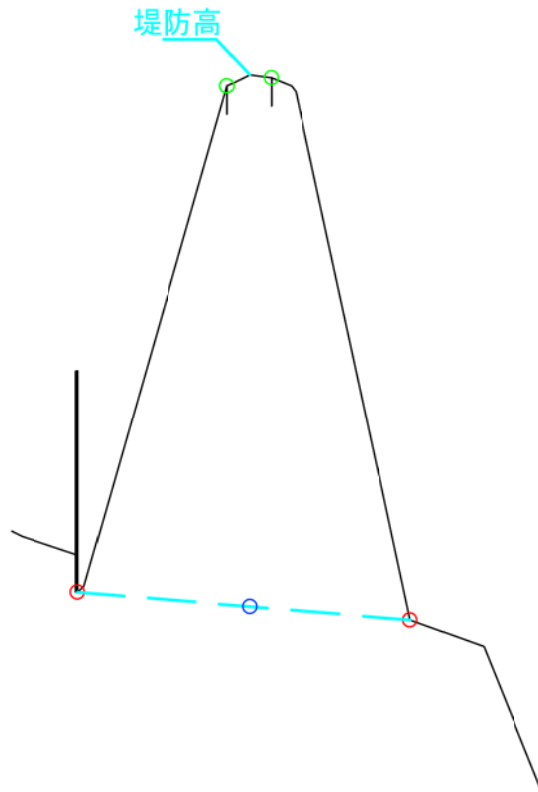
18.25 (左岸)



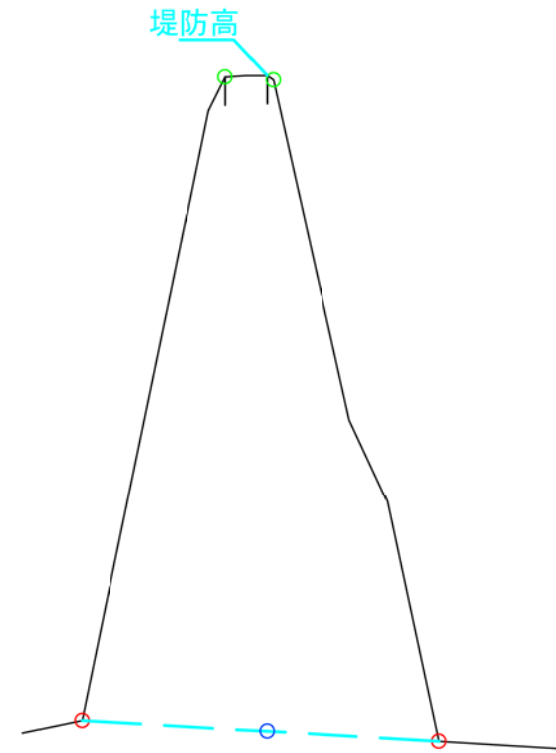
18.25 (右岸)



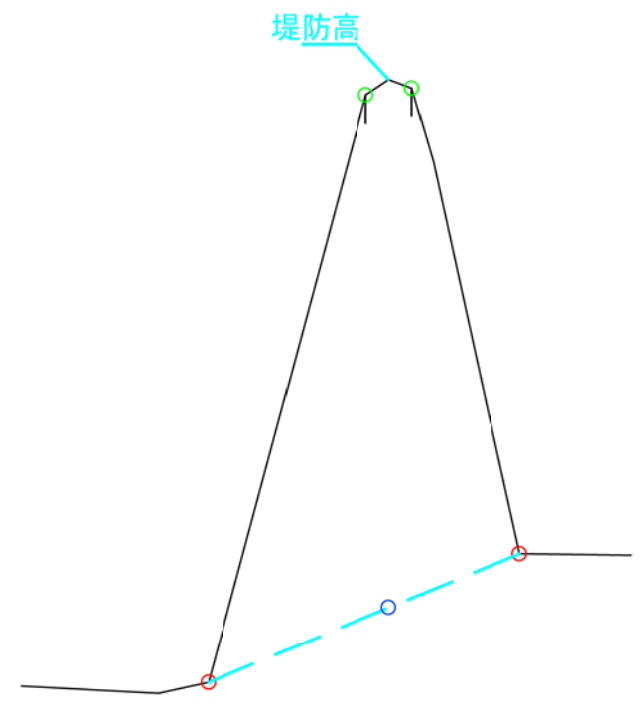
18.50 (左岸)



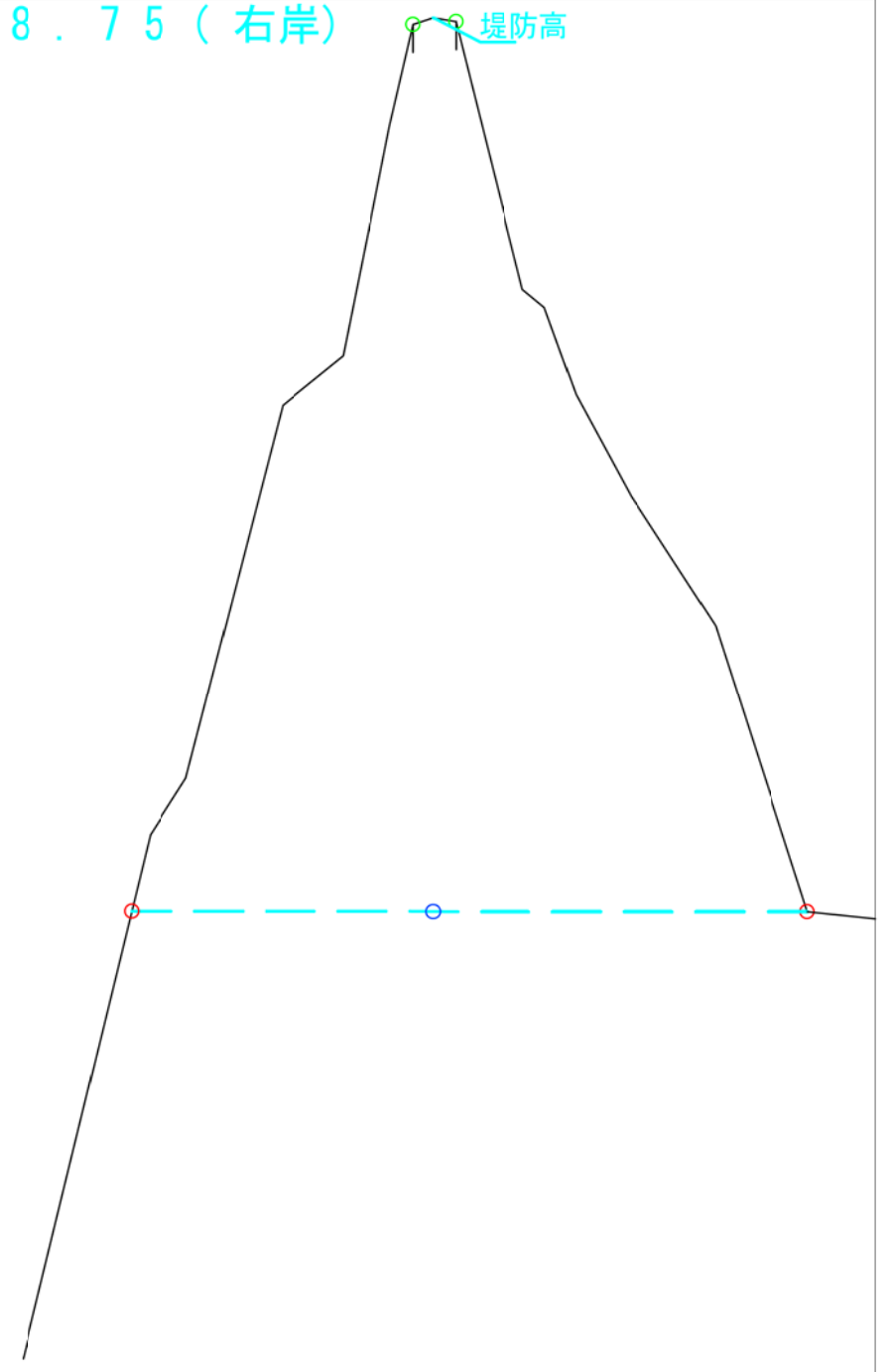
18.50 (右岸)



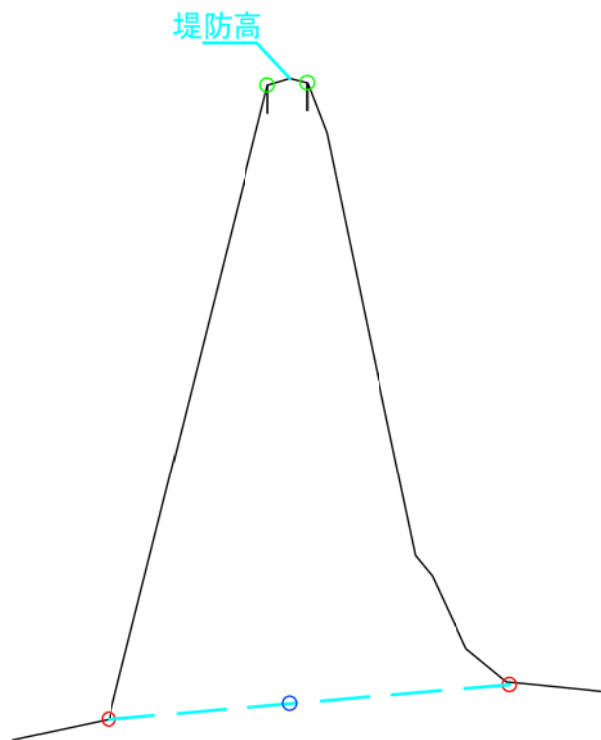
1 8 . 7 5 ( 左岸 )



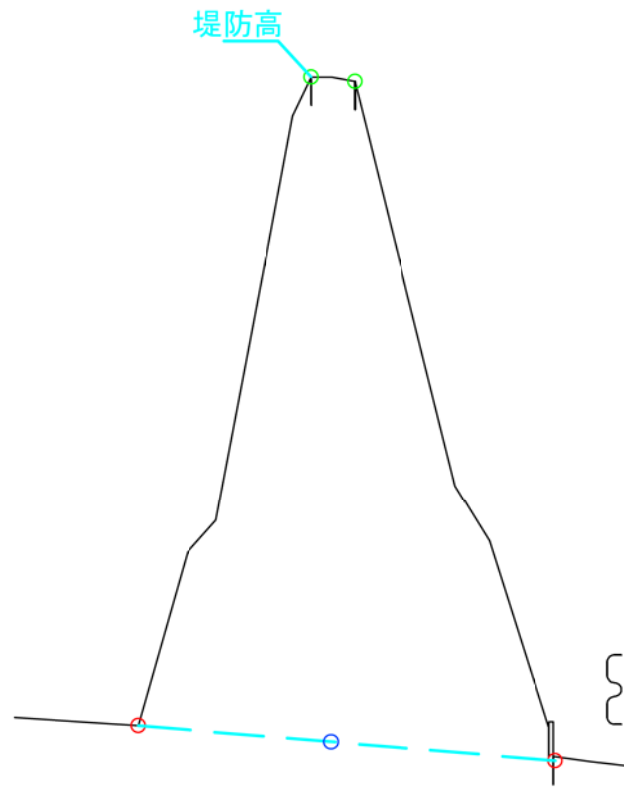
1 8 . 7 5 ( 右岸 )



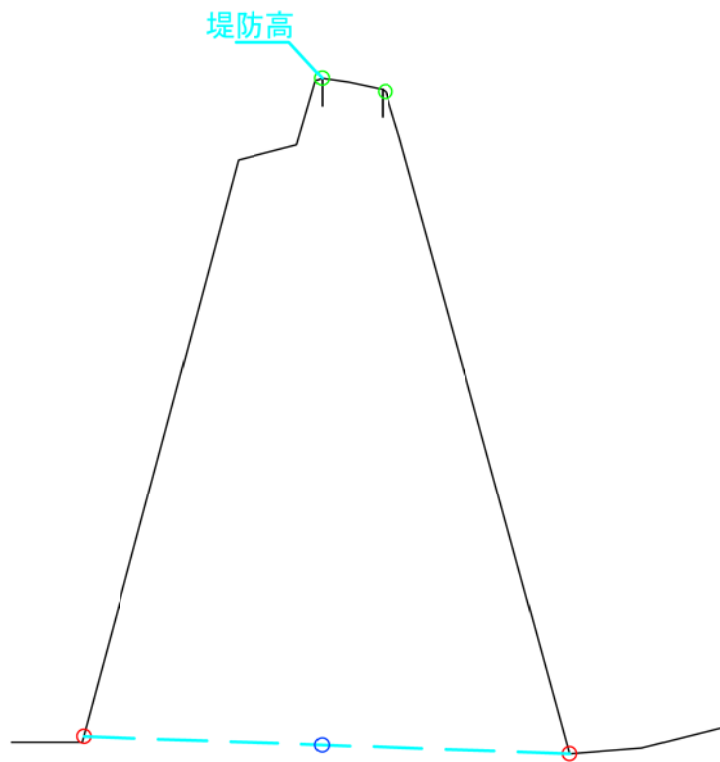
19.00 (左岸)



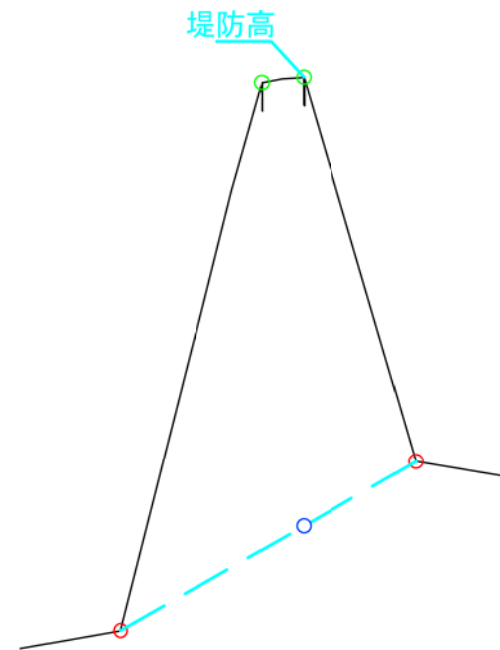
19.00 (右岸)



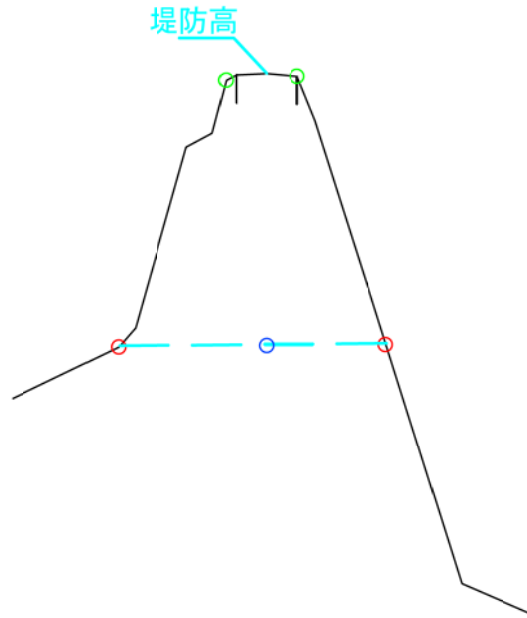
19.25 (左岸)



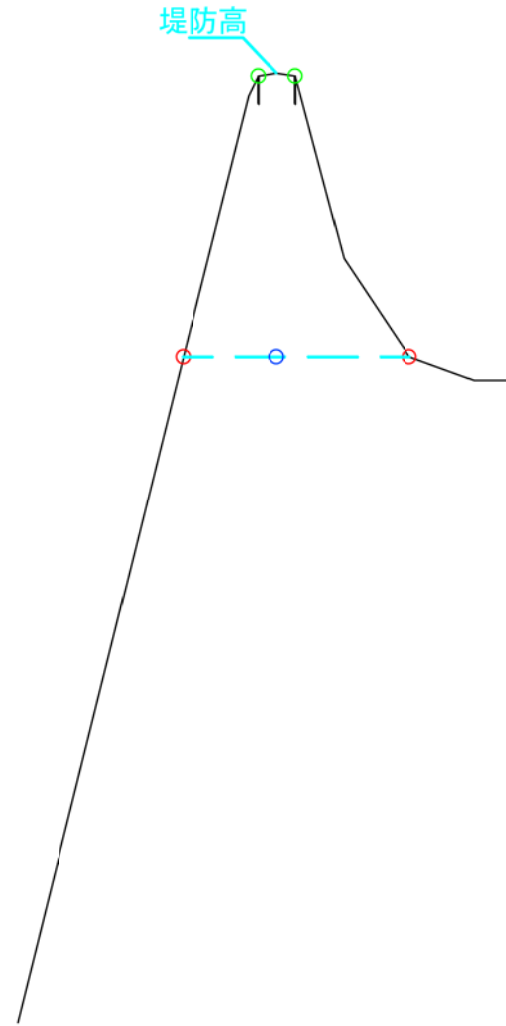
19.25 (右岸)



19.50 (左岸)

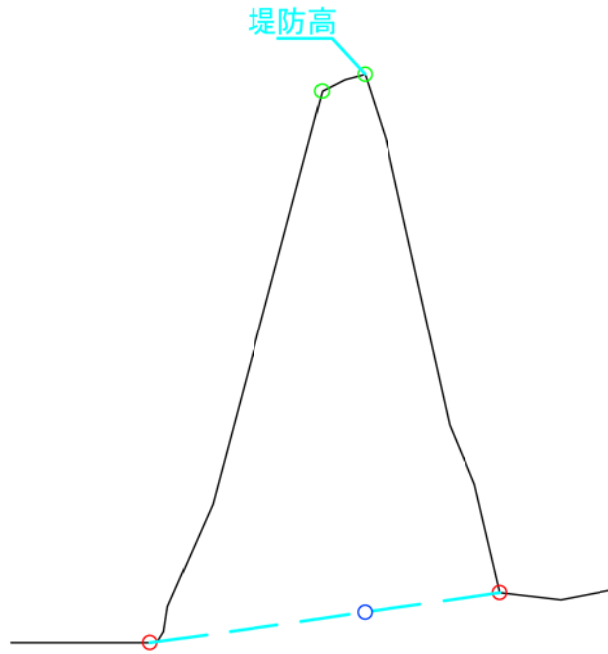


19.50 (右岸)

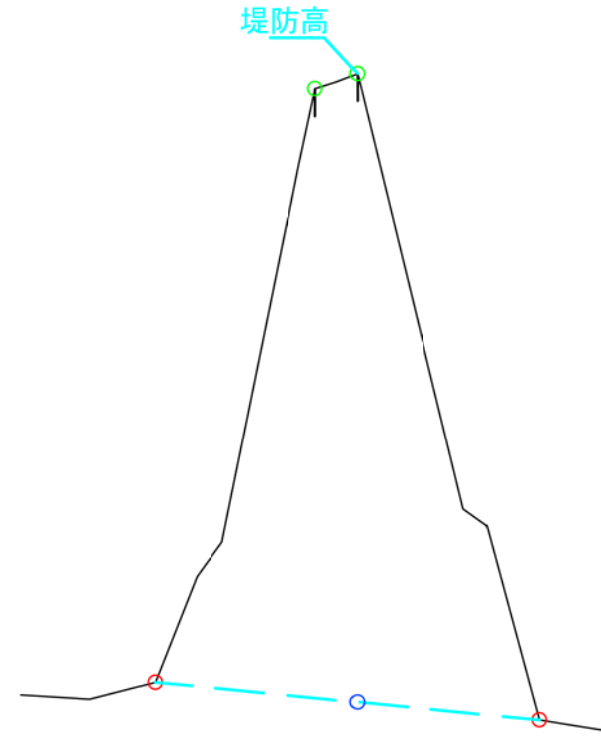




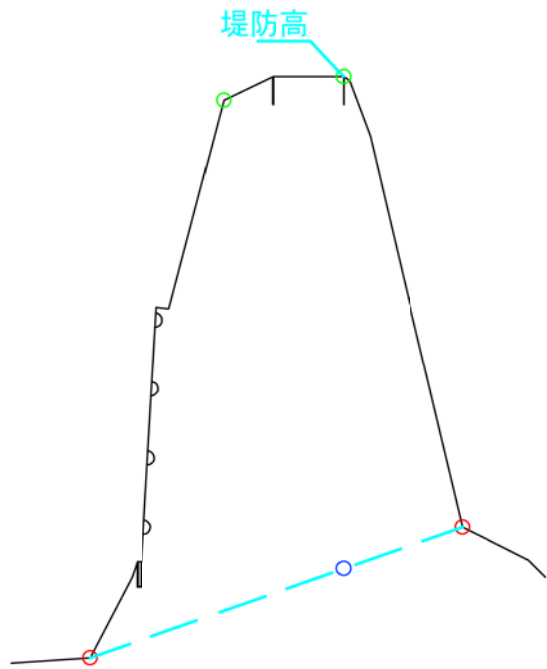
19.75 (左岸)



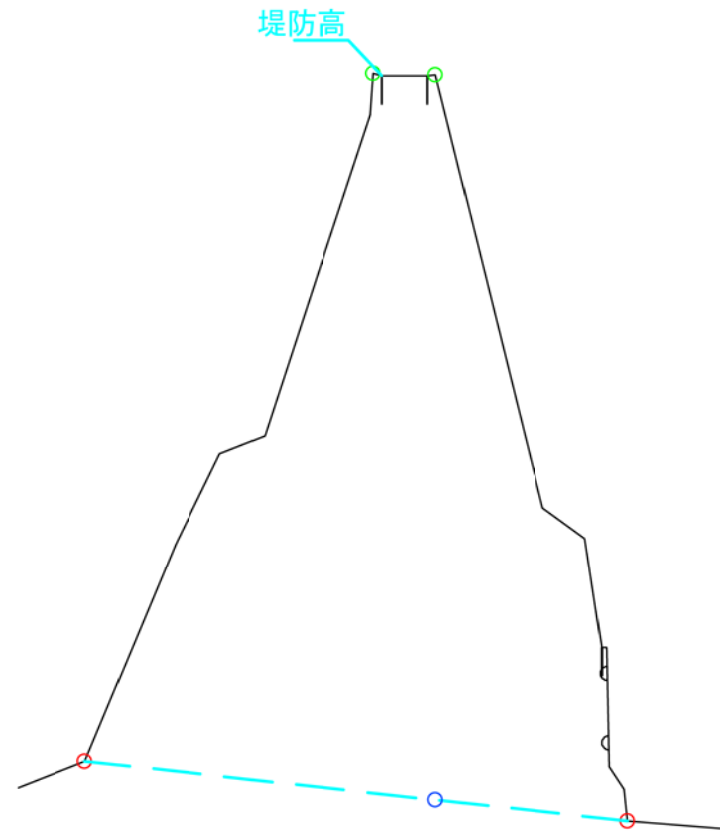
19.75 (右岸)



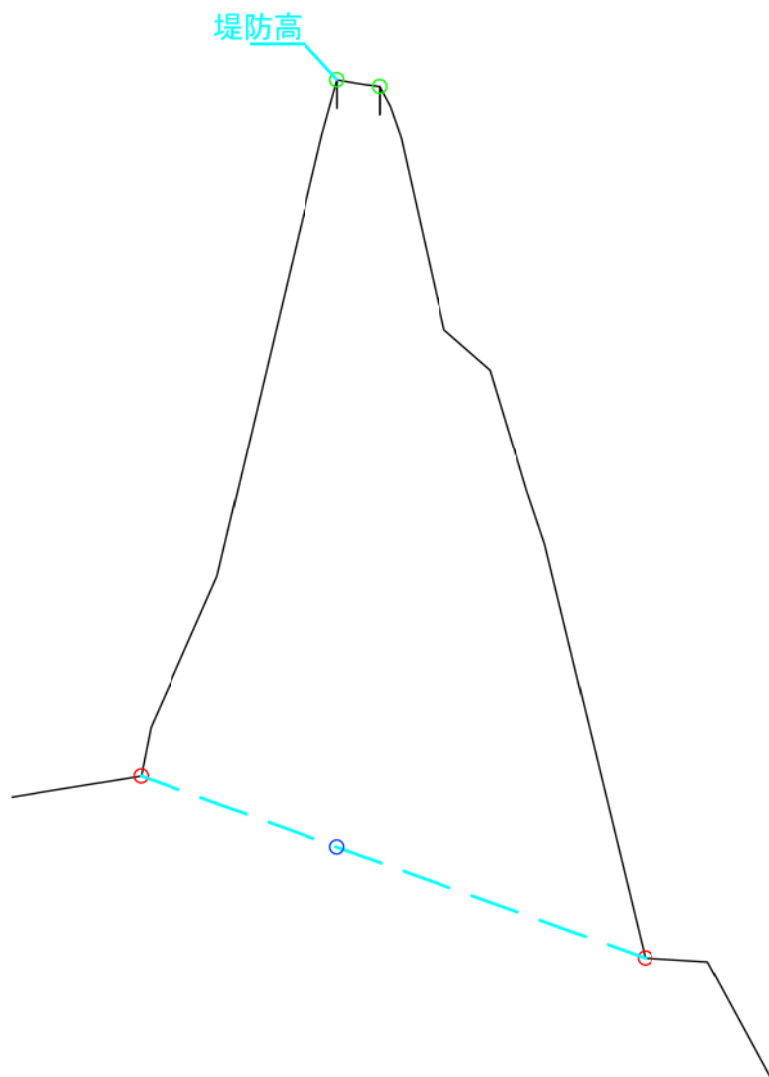
20.00 (左岸)



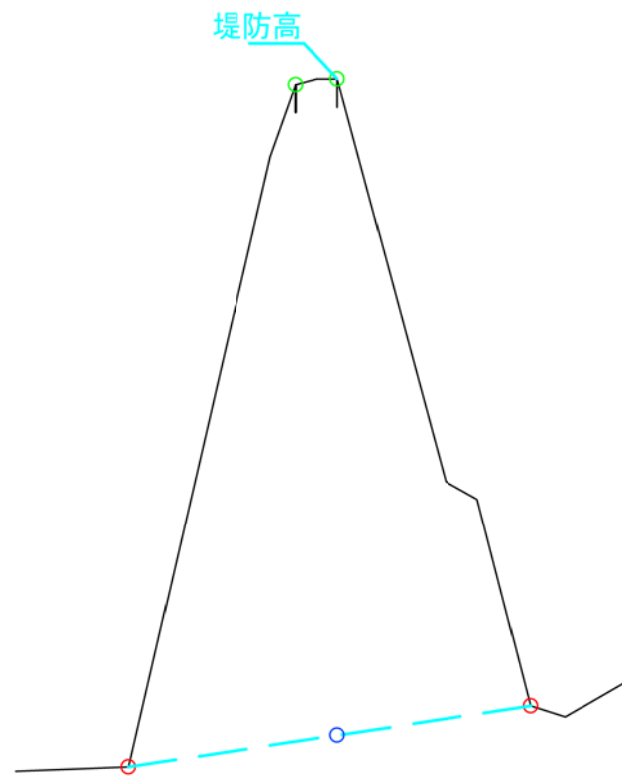
20.00 (右岸)



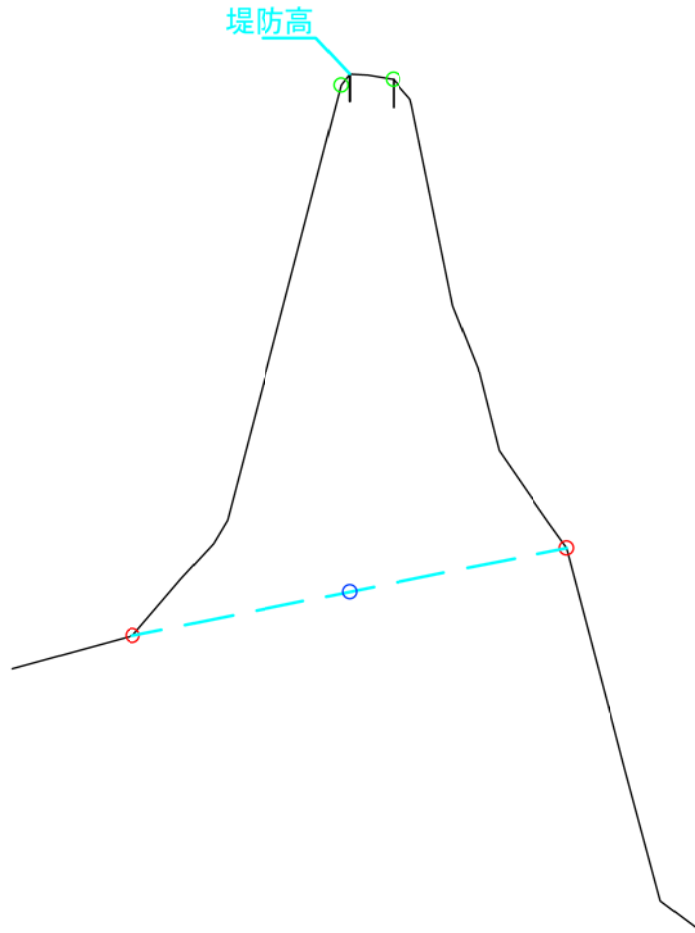
20.25 (左岸)



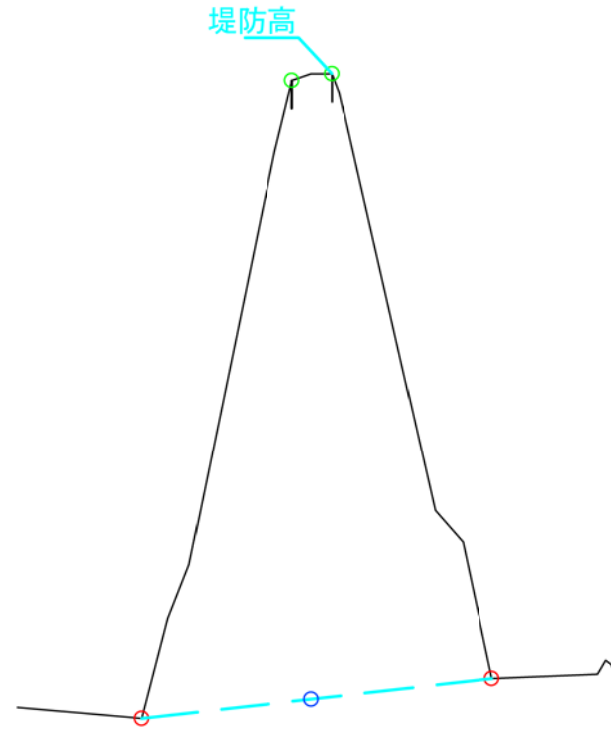
20.25 (右岸)



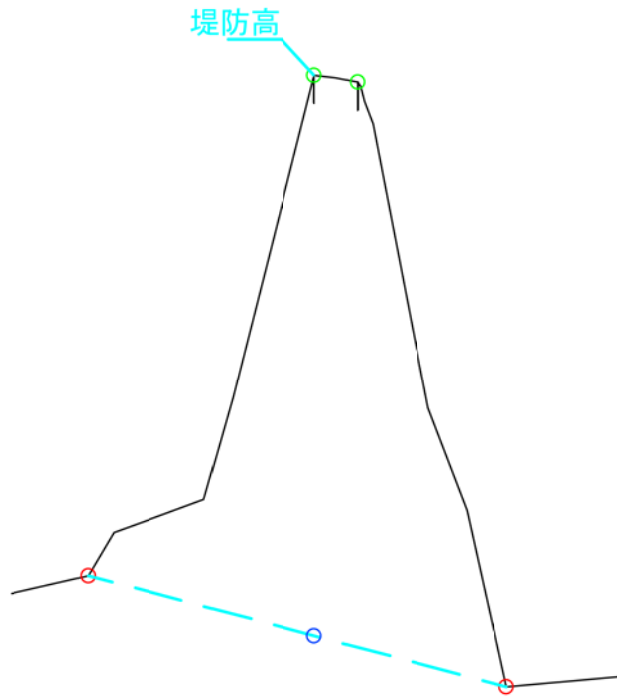
20.50 (左岸)



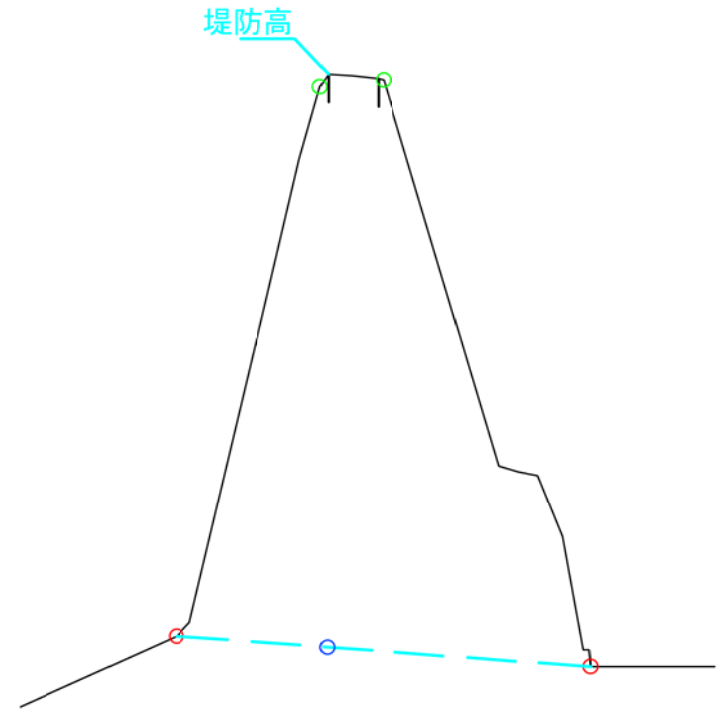
20.50 (右岸)



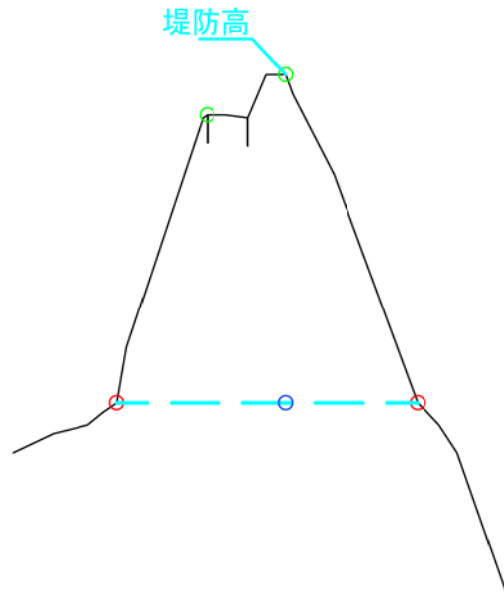
20.75 (左岸)




20.75 (右岸)



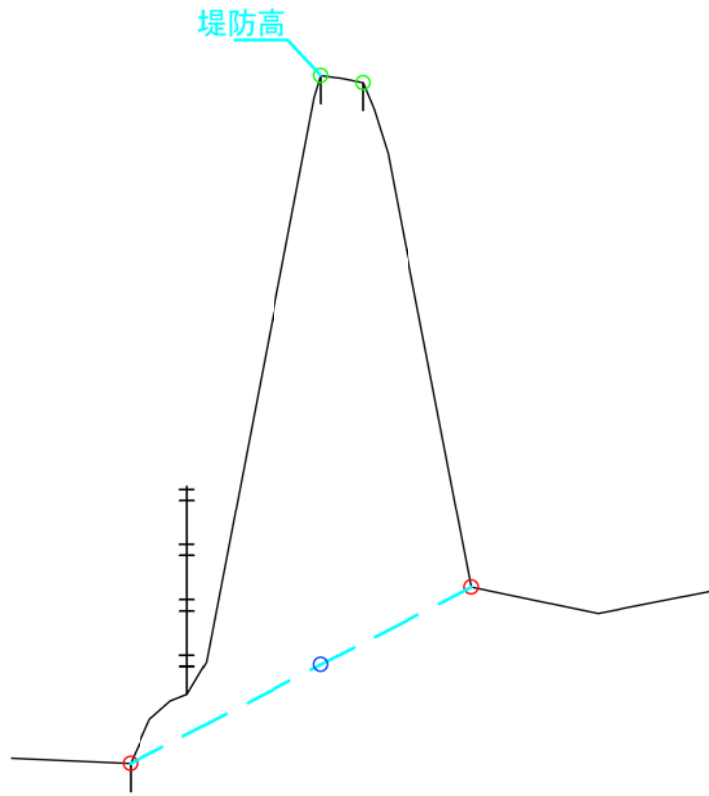
21.00 (左岸)



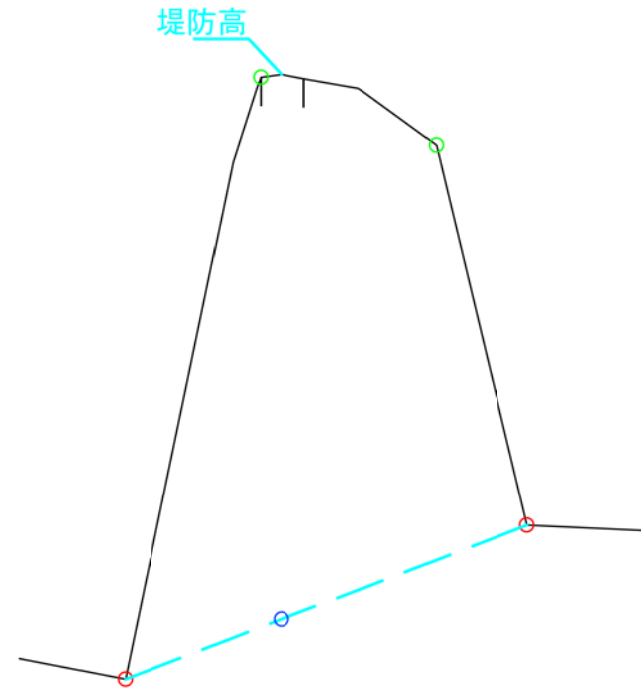
21.00 (右岸)



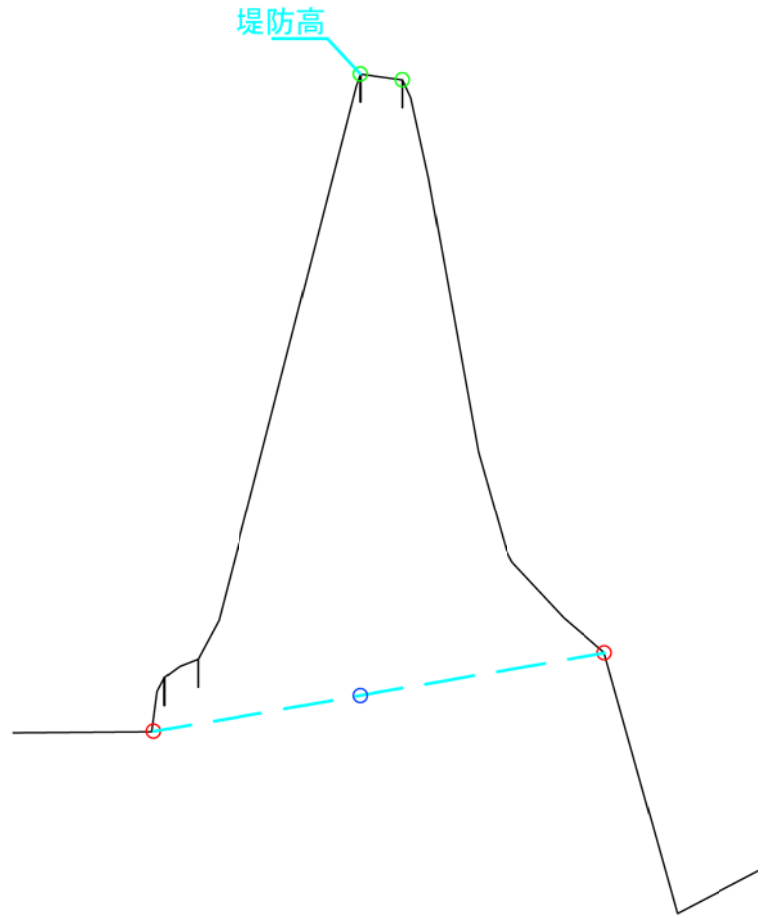
21.25 (左岸)



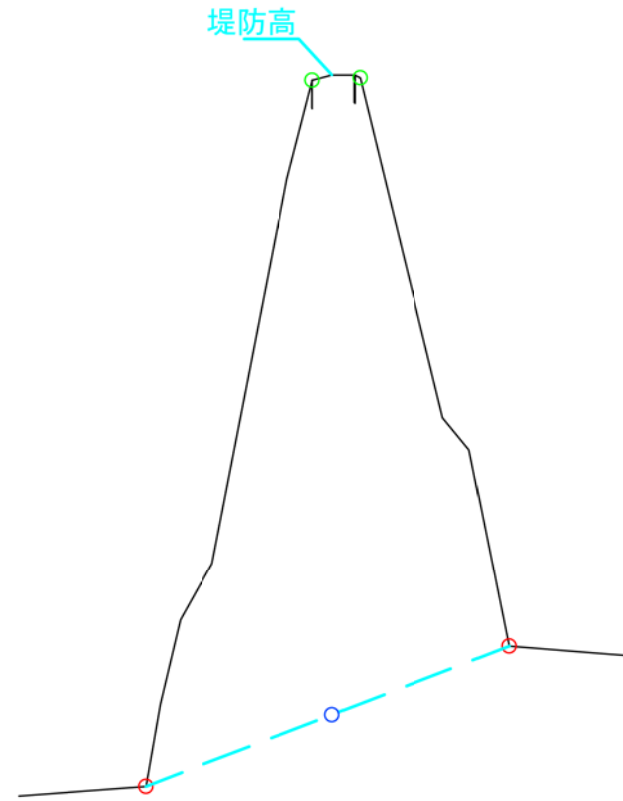
21.25 (右岸)



21.50 (左岸)

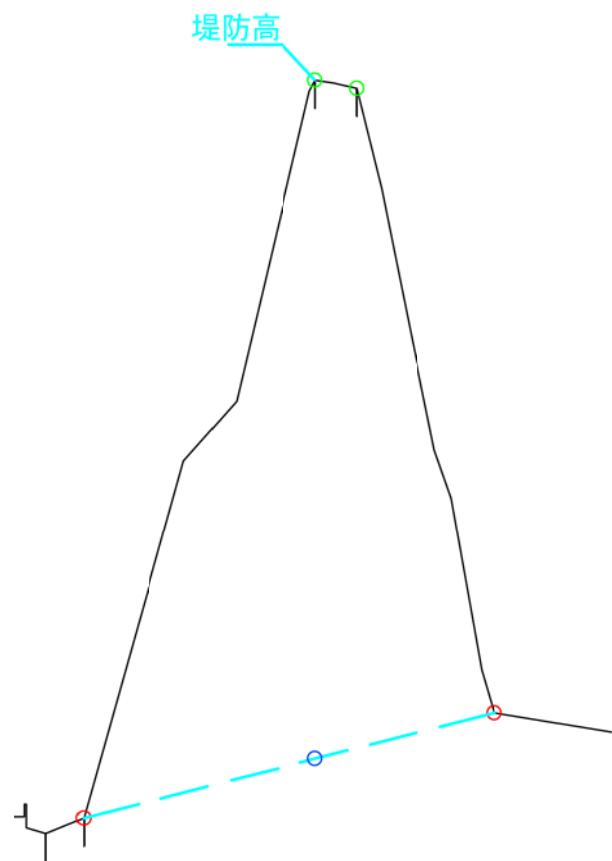


21.50 (右岸)

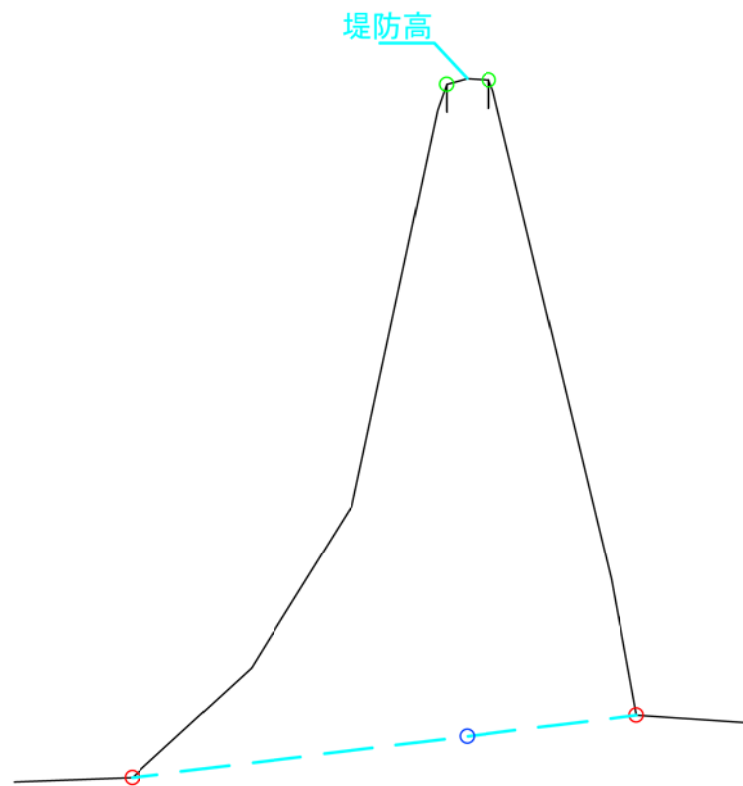




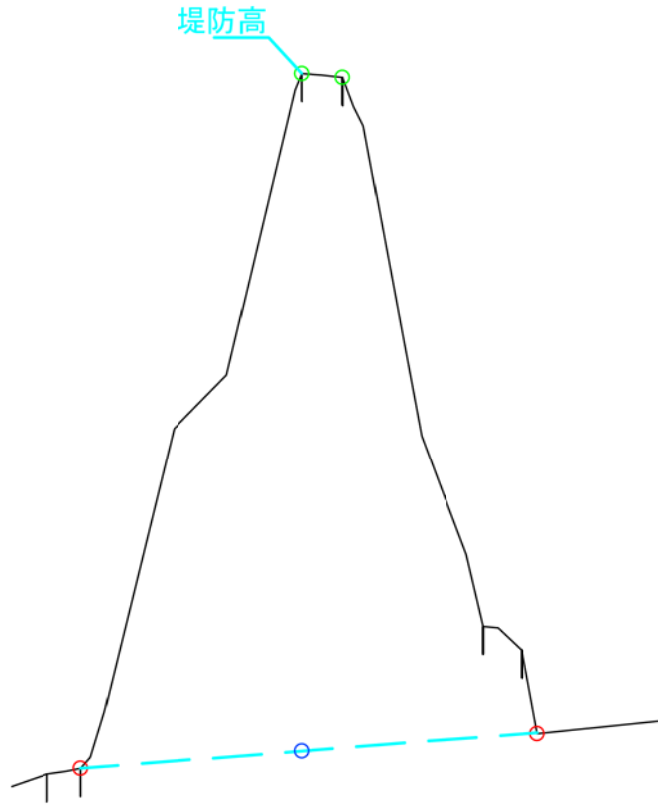
2 1 . 7 5 ( 左岸 )



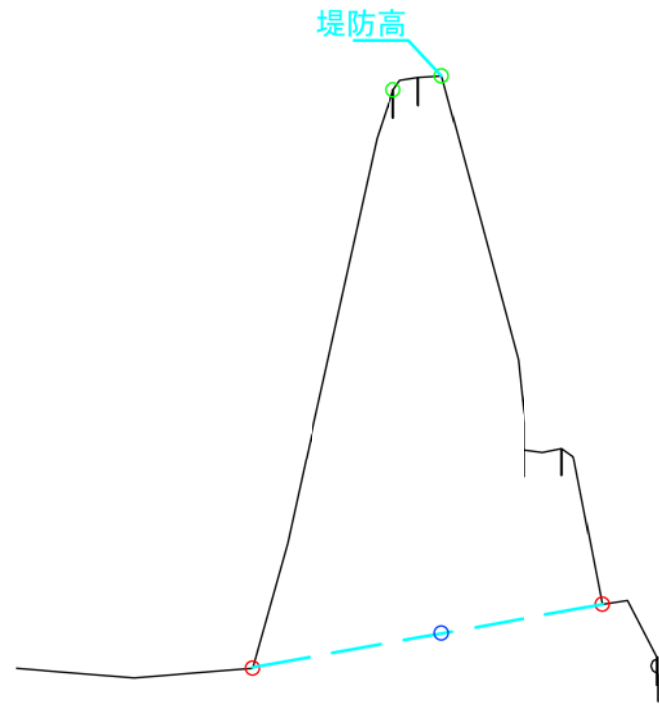
2 1 . 7 5 ( 右岸 )




2 2 . 0 0 ( 左岸 )



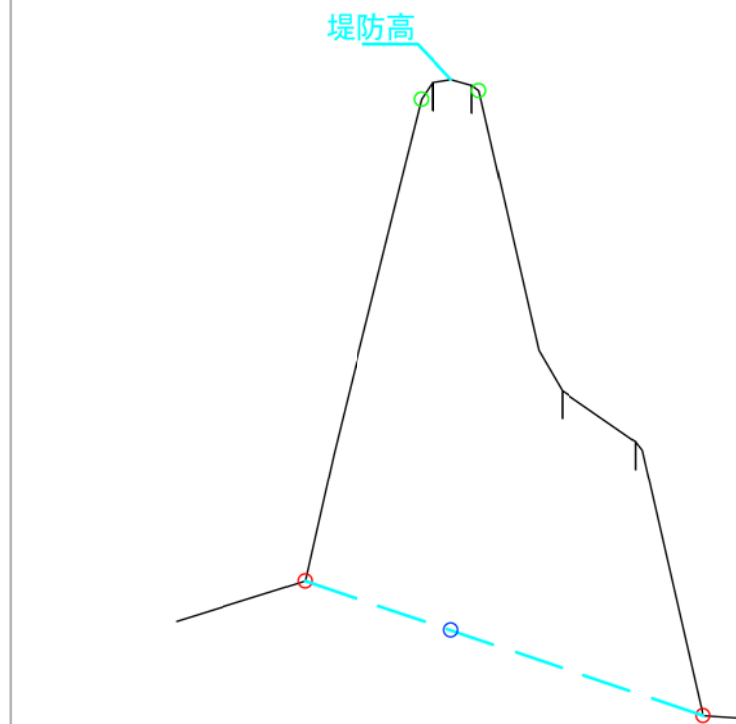
2 2 . 0 0 ( 右岸 )



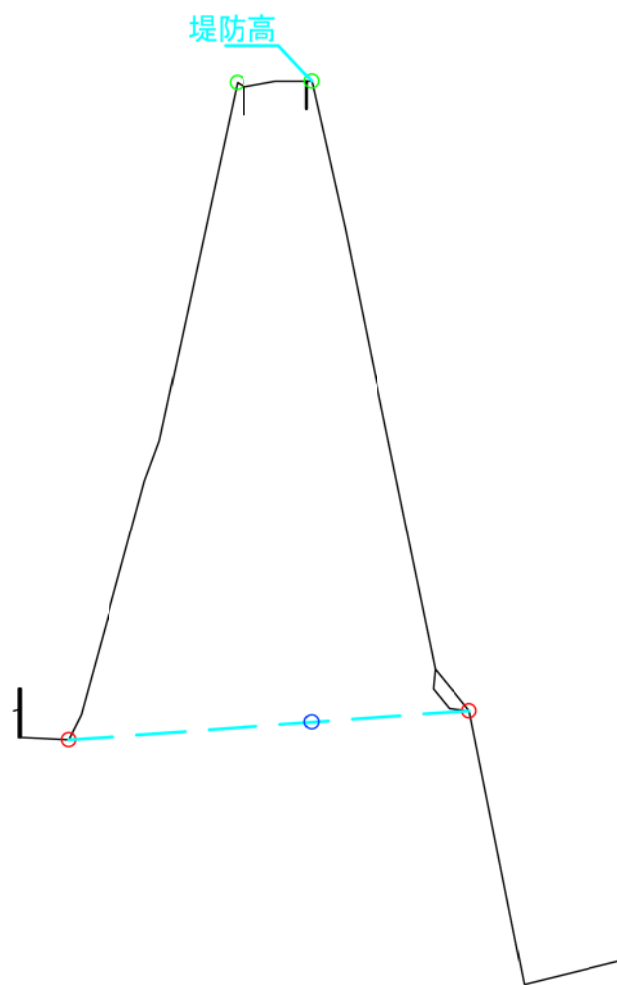
2 2 . 2 5 ( 左岸 )



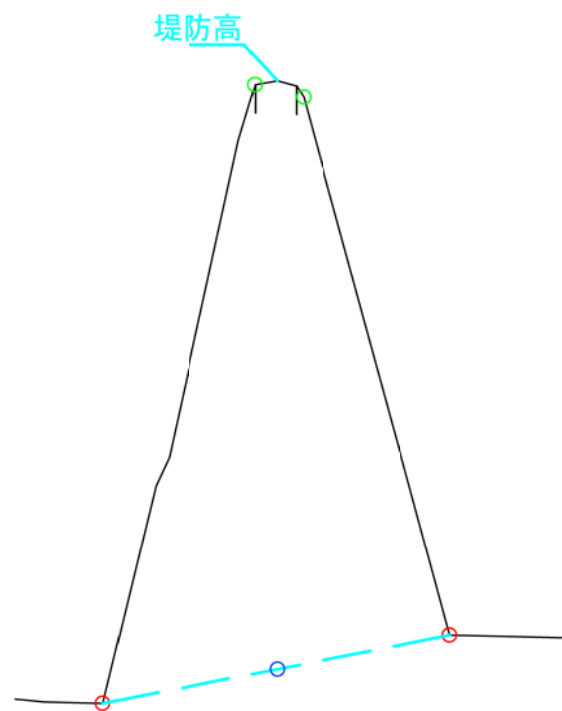
2 2 . 2 5 ( 右岸 )



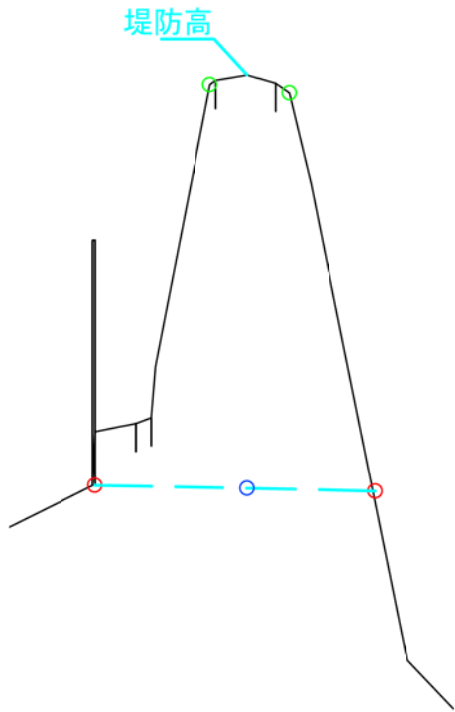
2 2 . 5 0 ( 左岸 )



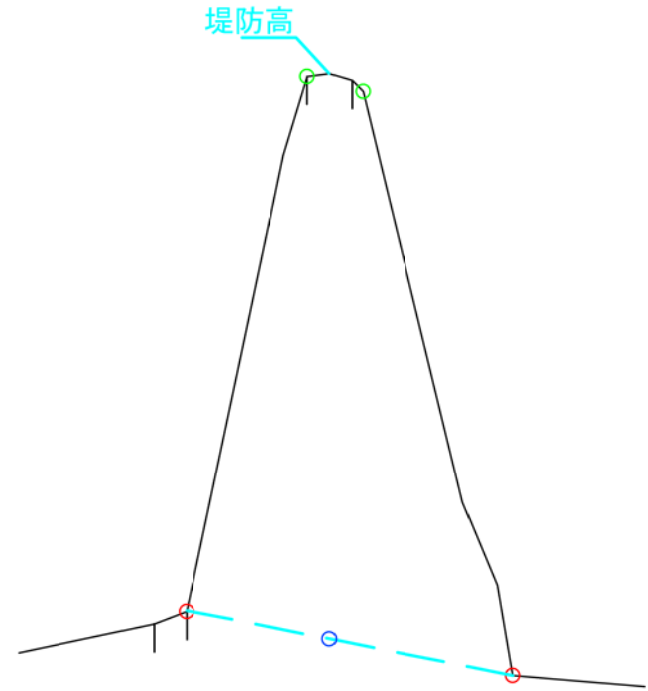
2 2 . 5 0 ( 右岸 )



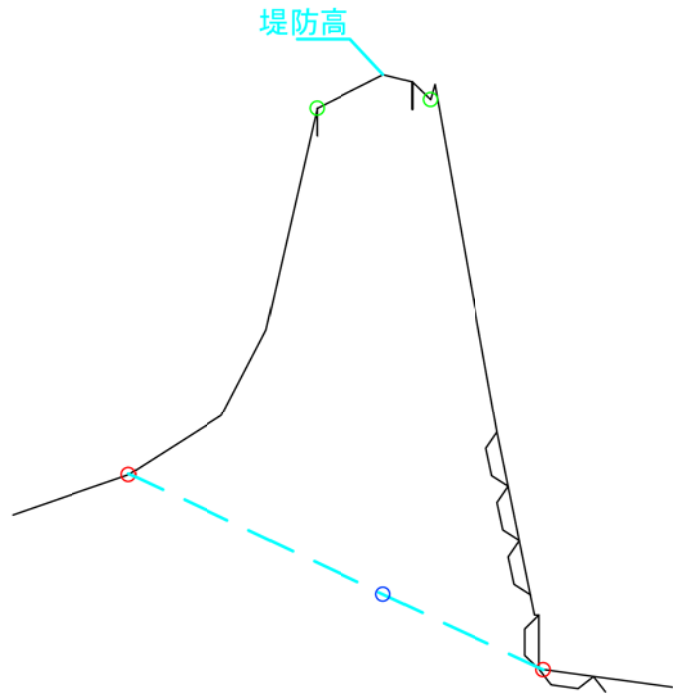
2 2 . 7 5 ( 左岸 )



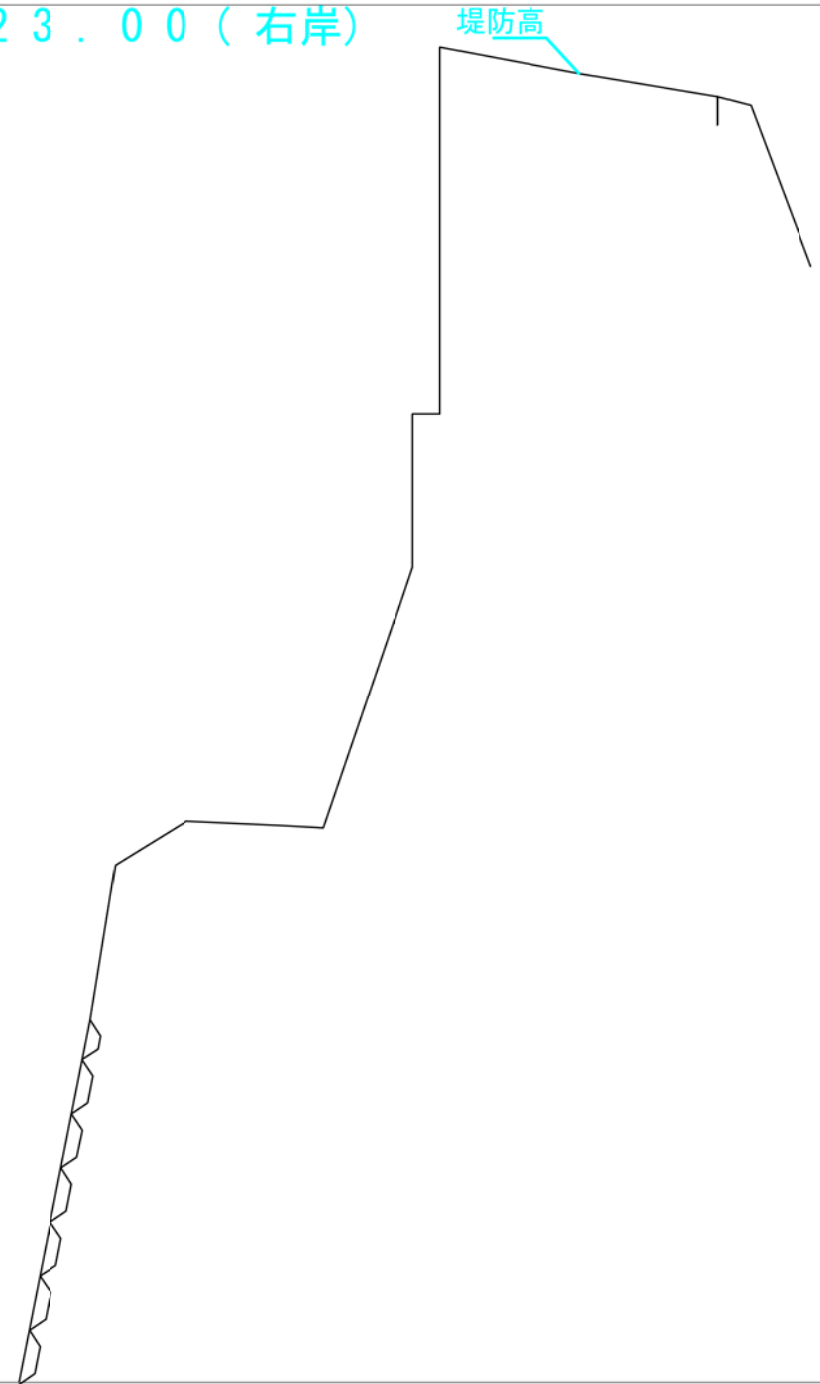
2 2 . 7 5 ( 右岸 )



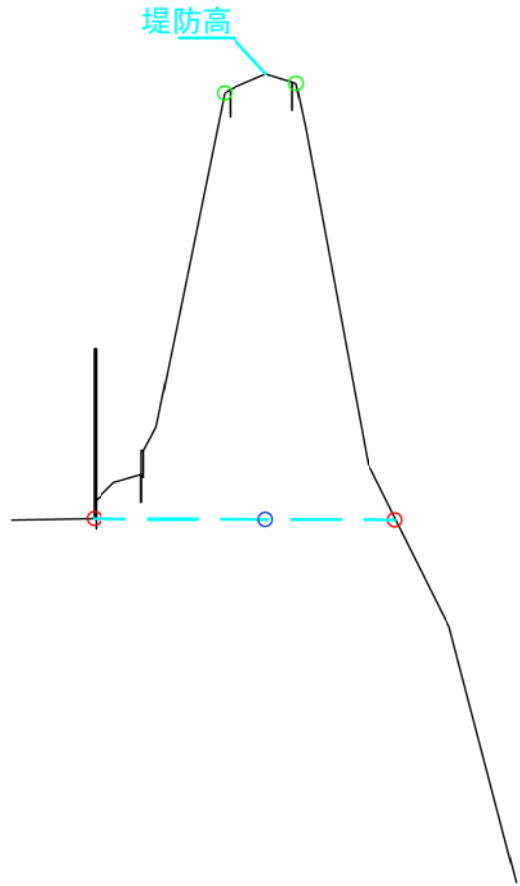
23.00 (左岸)



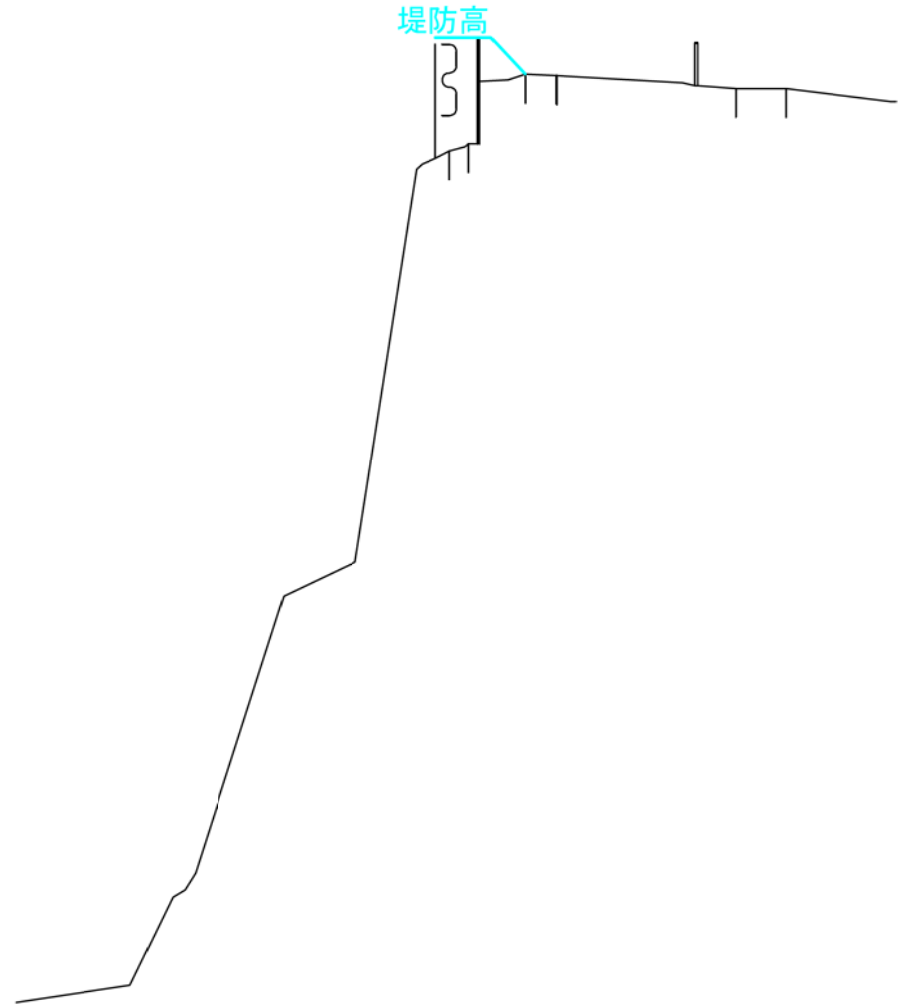
23.00 (右岸)



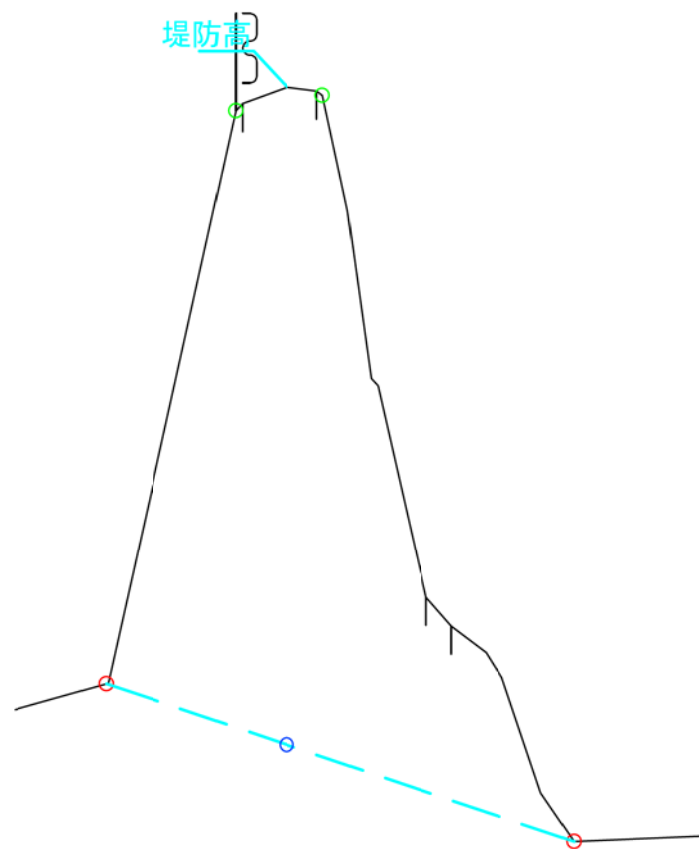
23.25 (左岸)



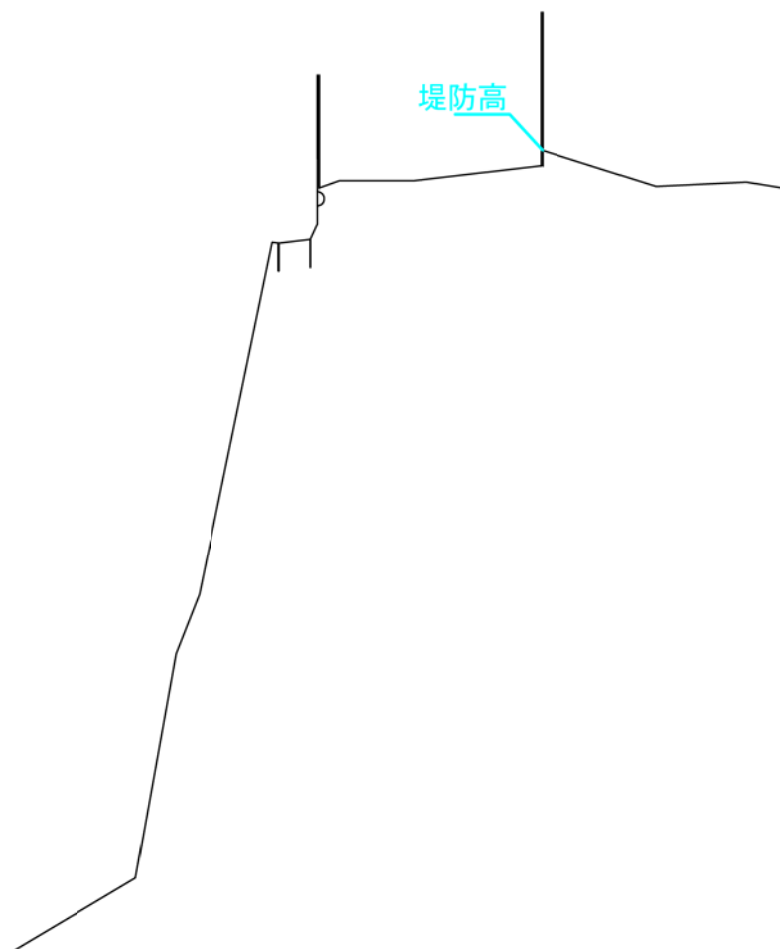
23.25 (右岸)



23.50 (左岸)

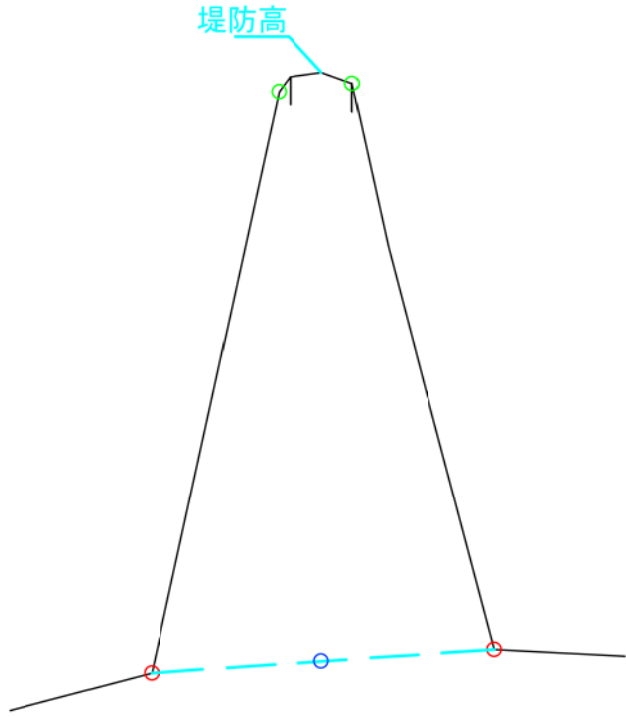


23.50 (右岸)

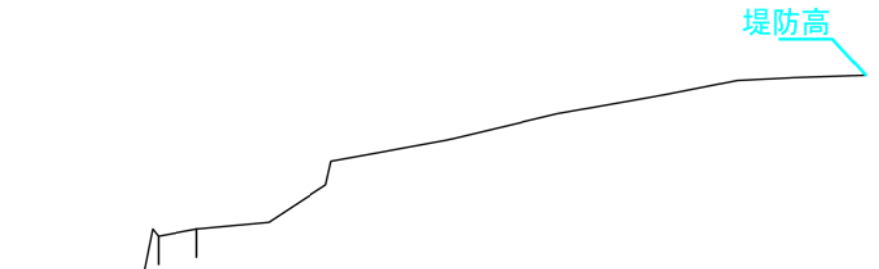




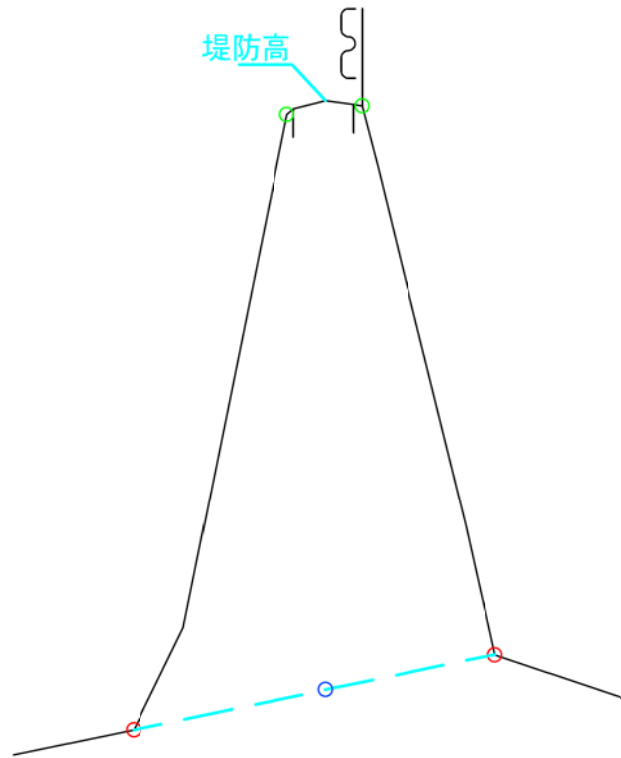
2 3 . 7 5 ( 左岸 )



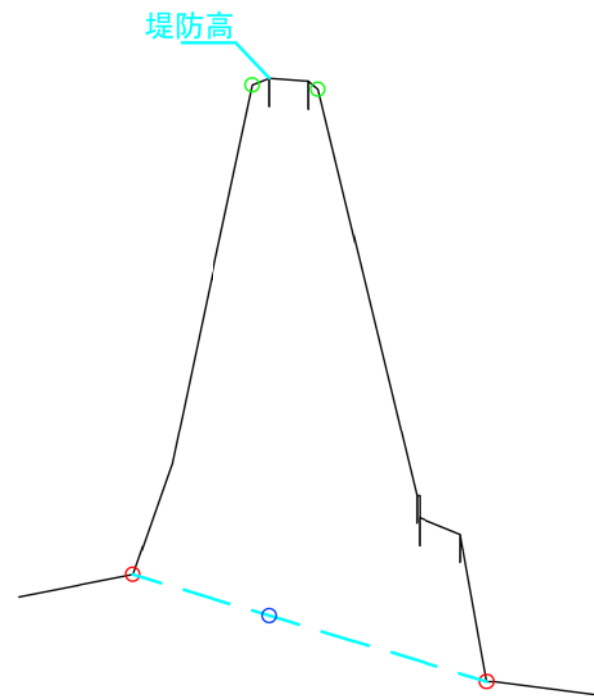
2 3 . 7 5 ( 右岸 )



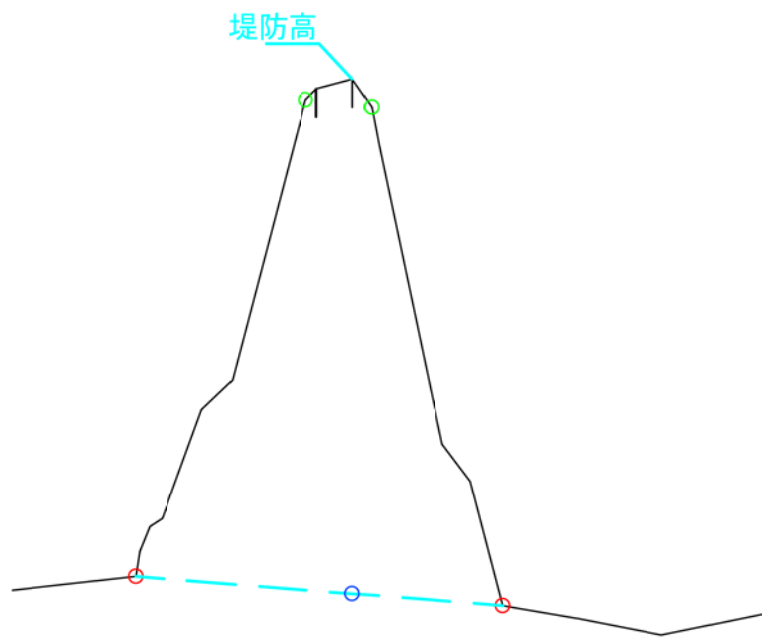
24.00 (左岸)



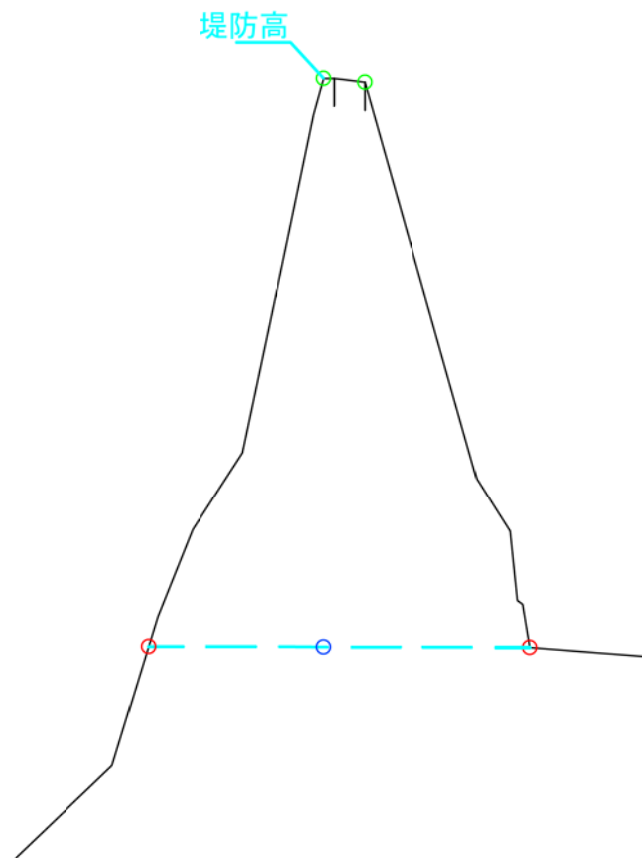
24.00 (右岸)



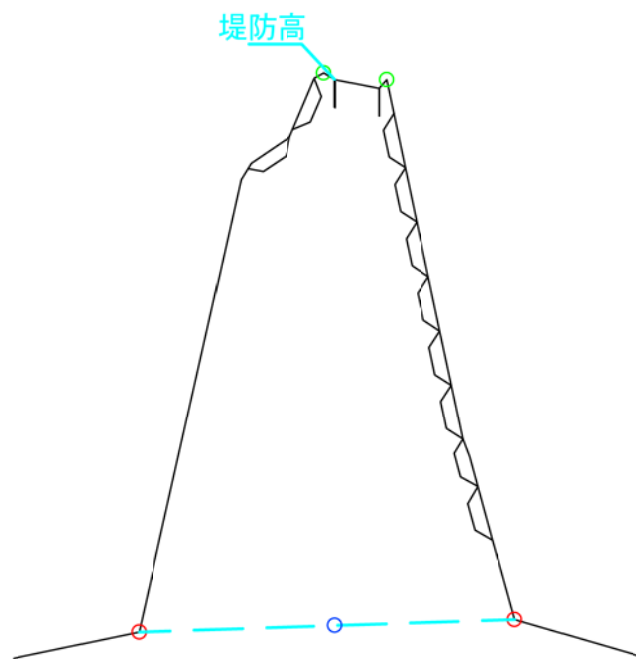
2 4 . 2 5 ( 左岸 )



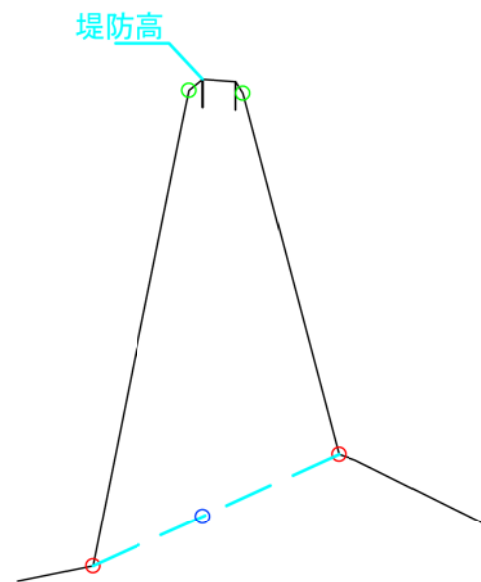
2 4 . 2 5 ( 右岸 )



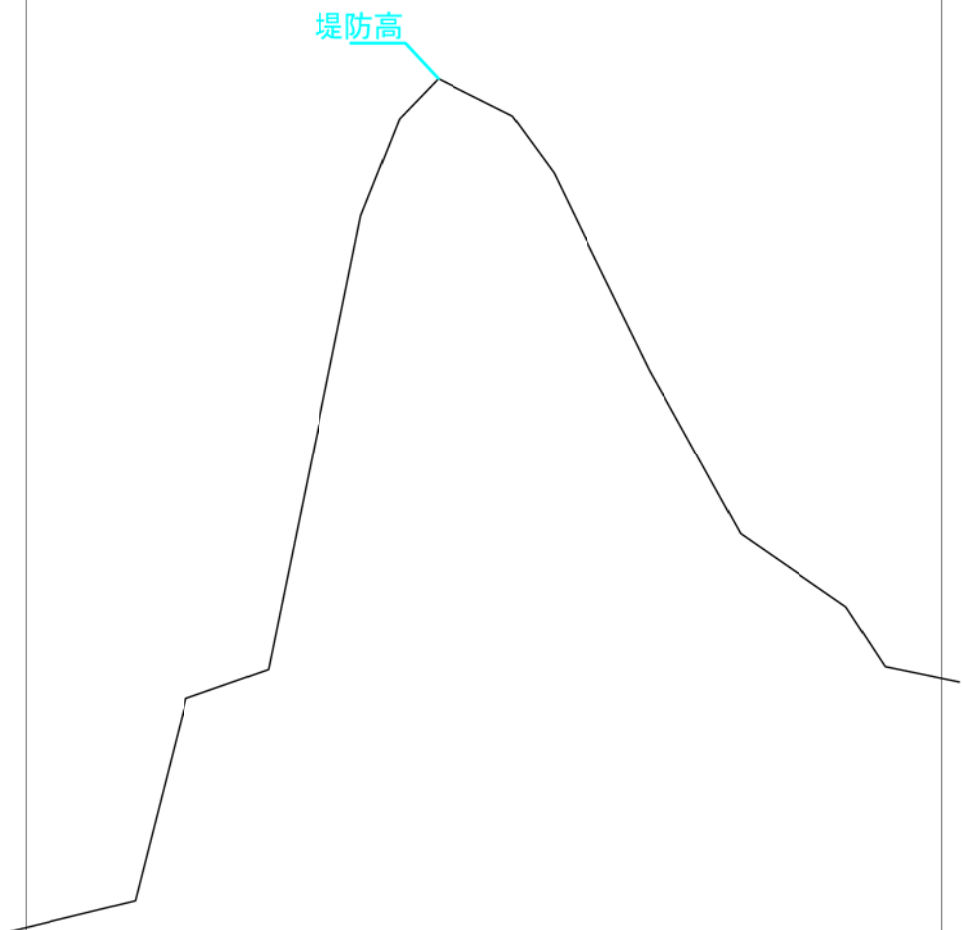
24.50 (左岸)



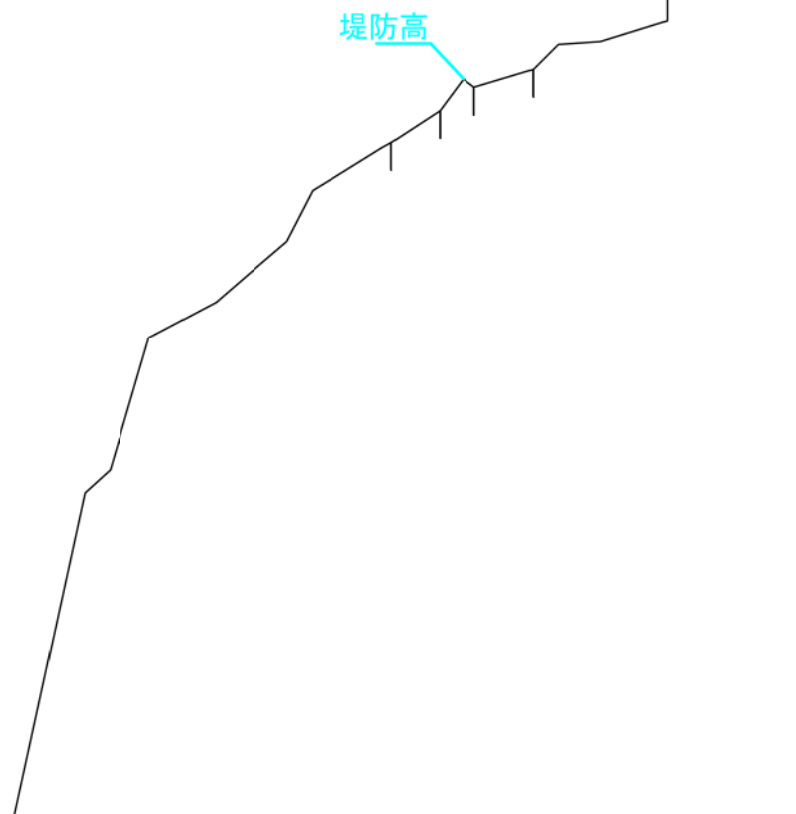
24.50 (右岸)



2 4 . 7 5 ( 左岸 )

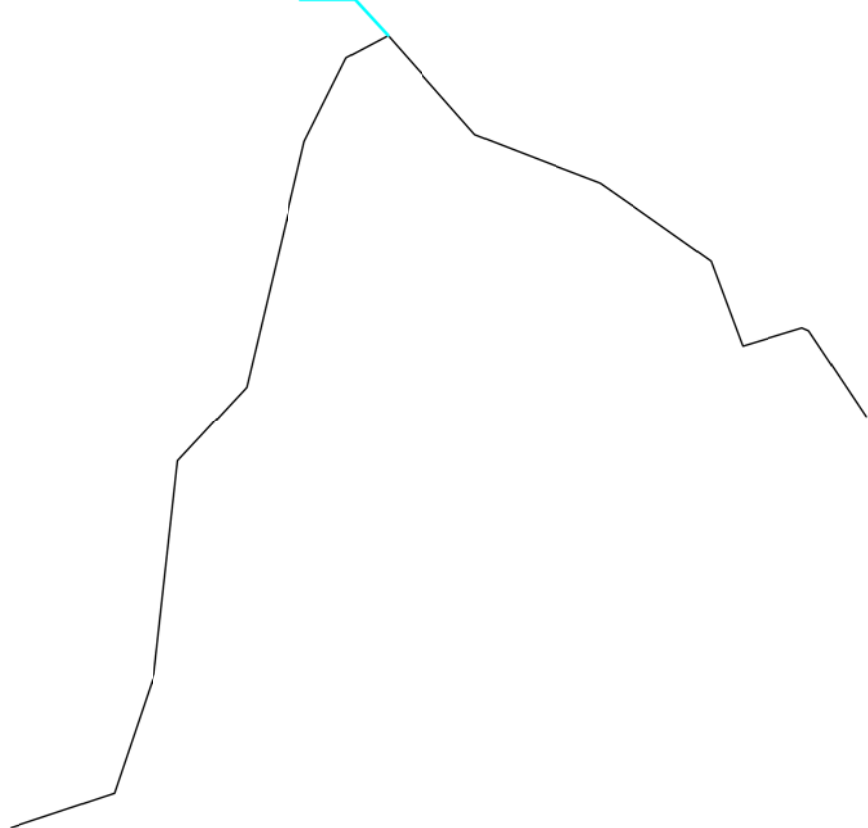


2 4 . 7 5 ( 右岸 )



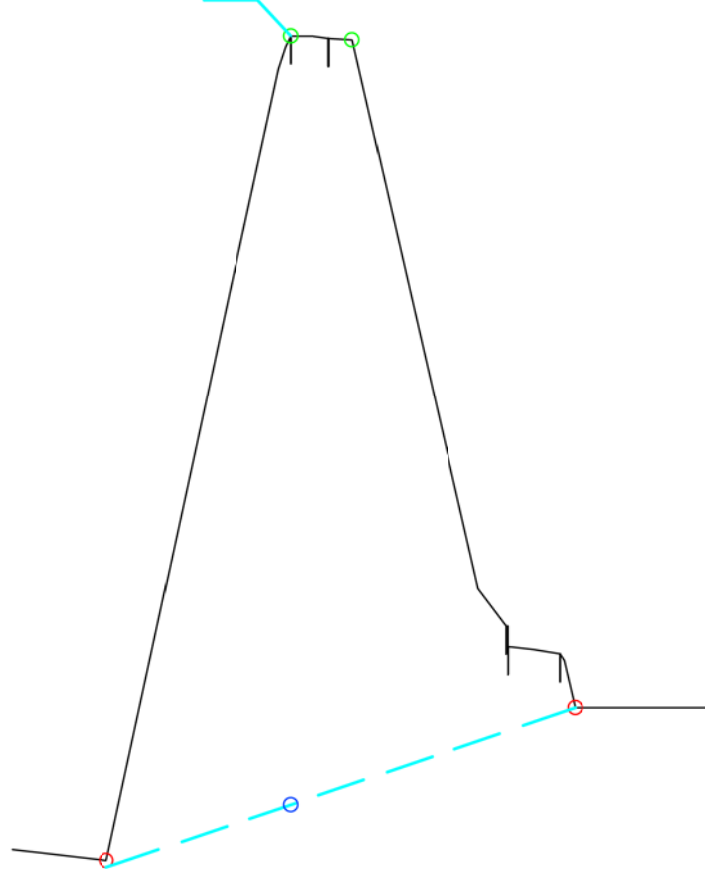
25.00 (左岸)

堤防高




25.00 (右岸)

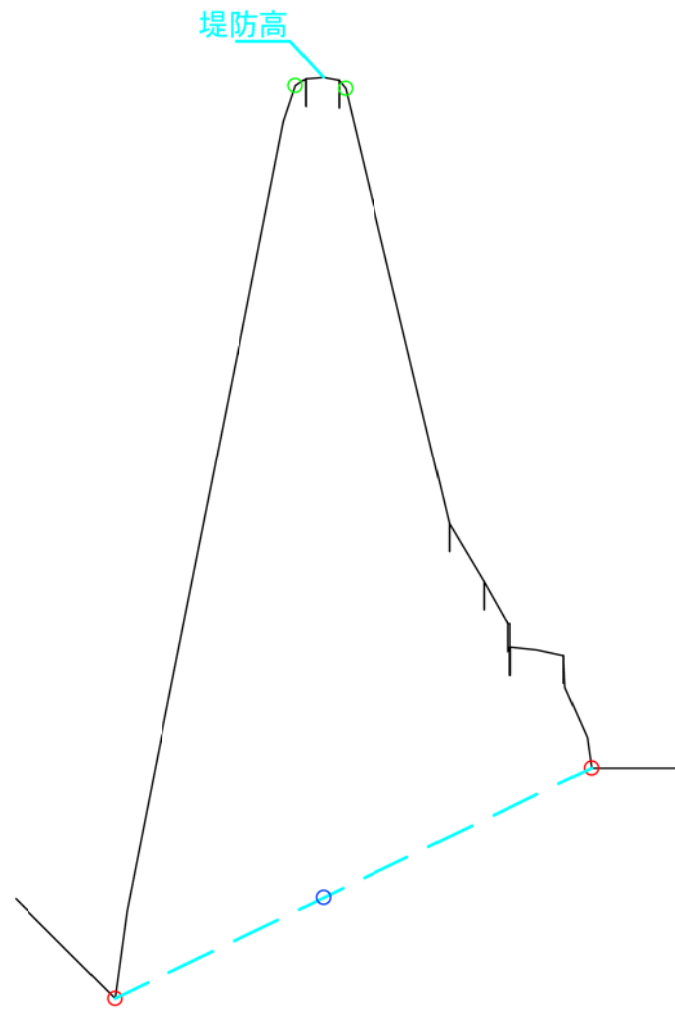
堤防高




25.25 (左岸)



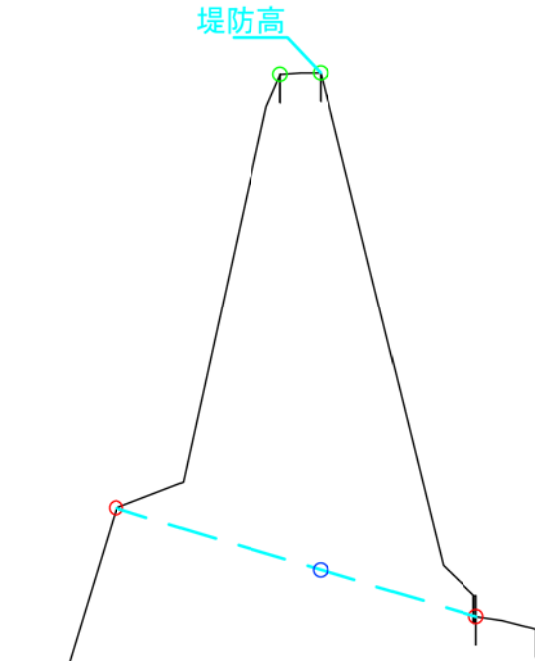
25.25 (右岸)



25.50 (左岸)



25.50 (右岸)






25.75 (左岸)

堤防高

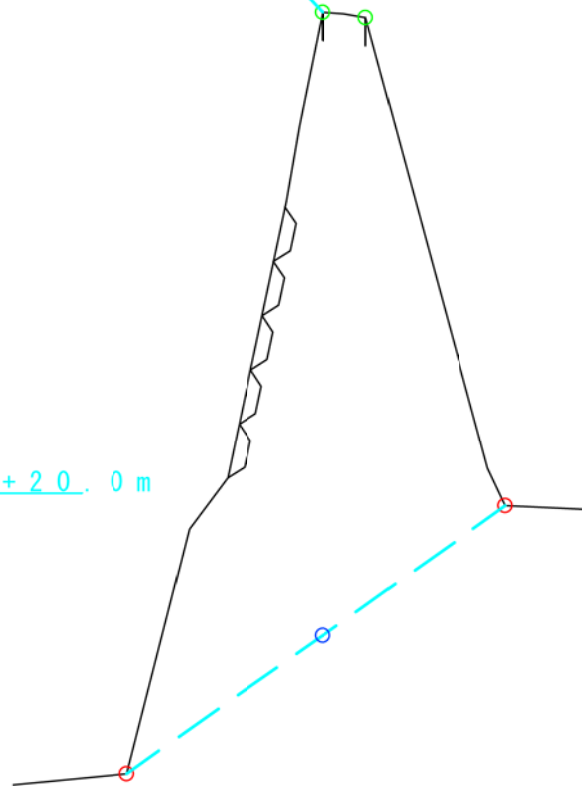
Y. P + 20. 0 m



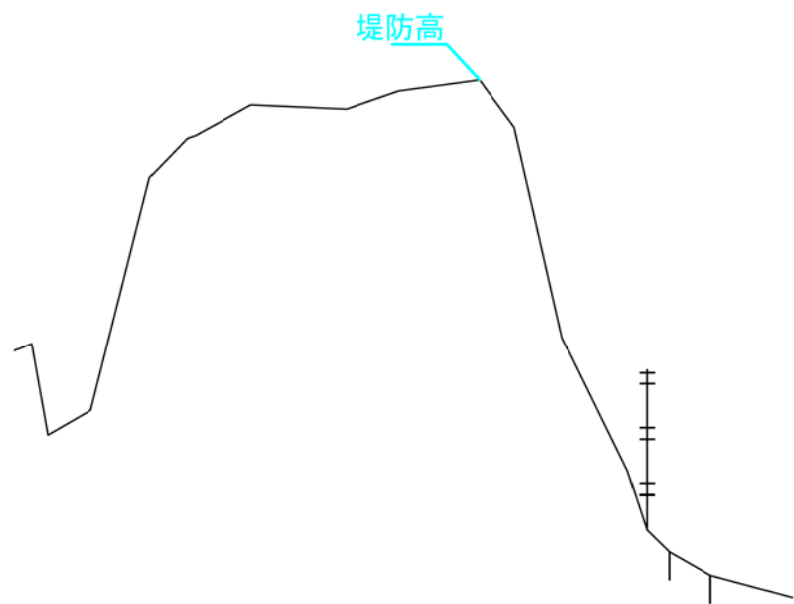
25.75 (右岸)

堤防高

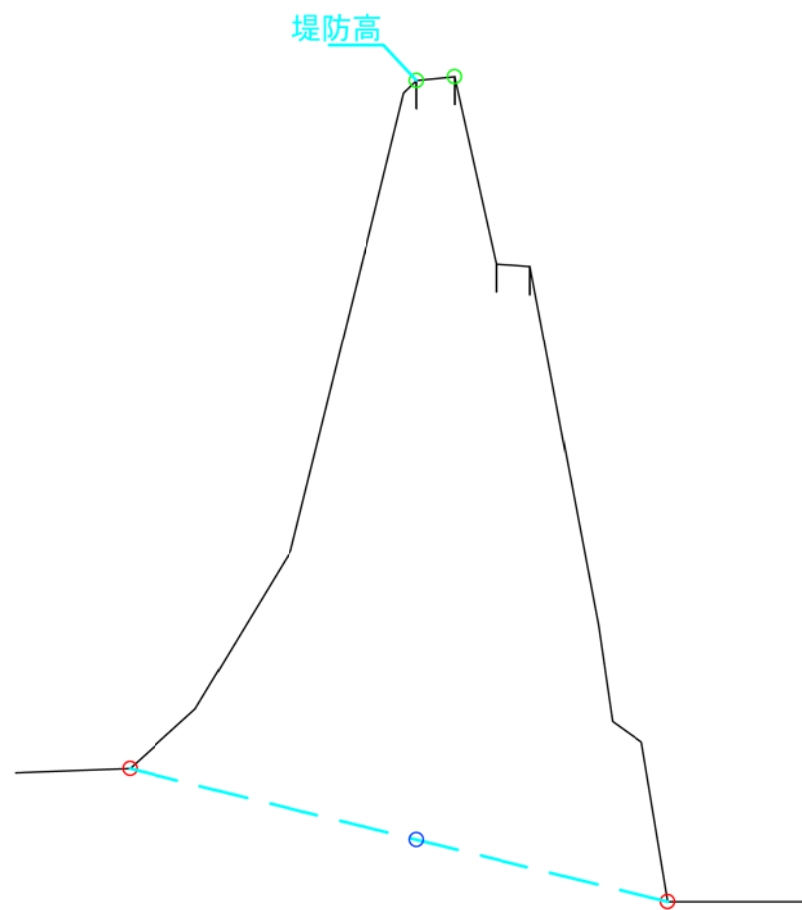
Y. P + 20. 0 m



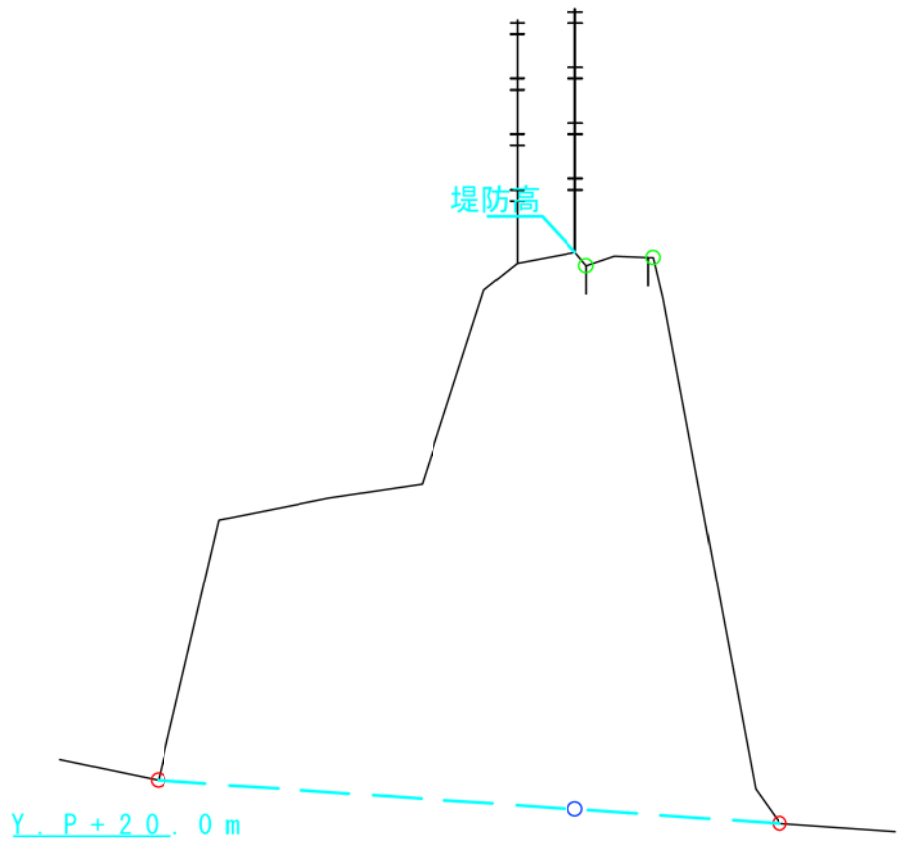
26.00 (左岸)



26.00 (右岸)

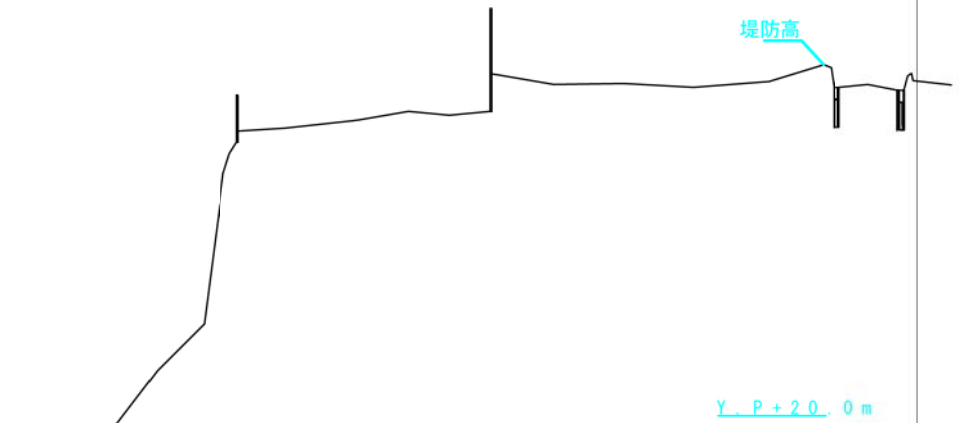


26.25 (左岸)

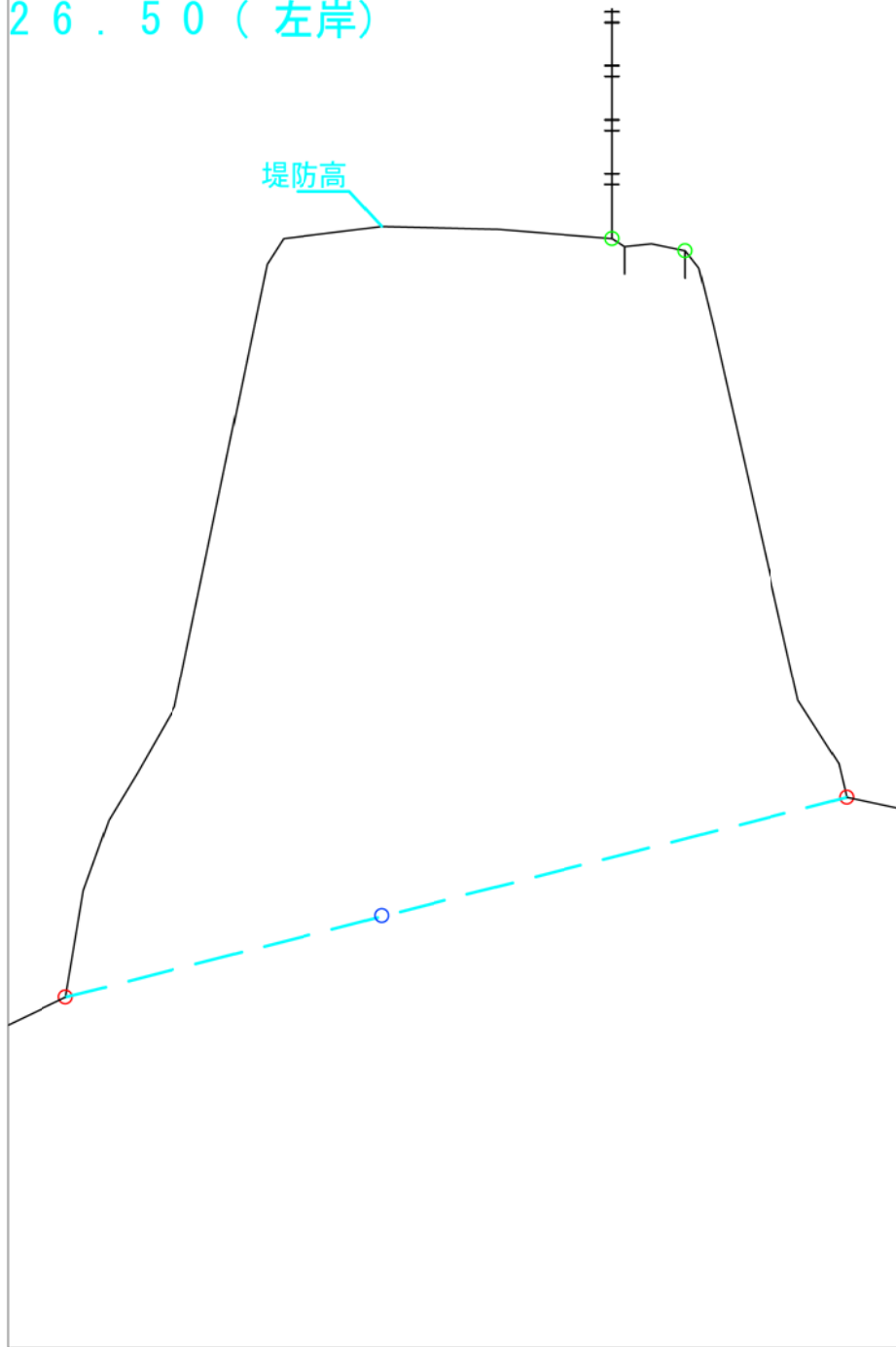


26.25 (右岸)

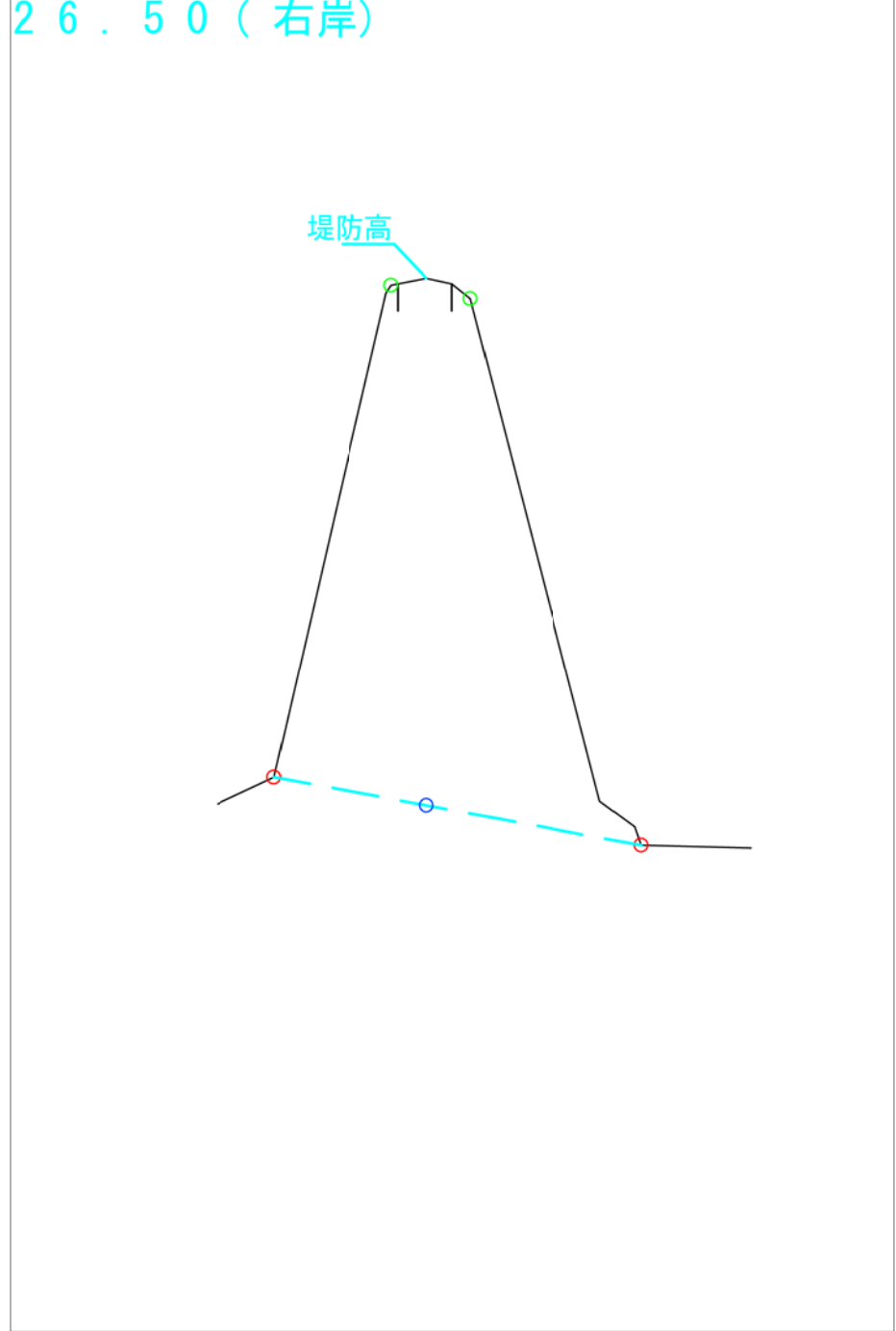
本図は他図面の2 / 3 倍



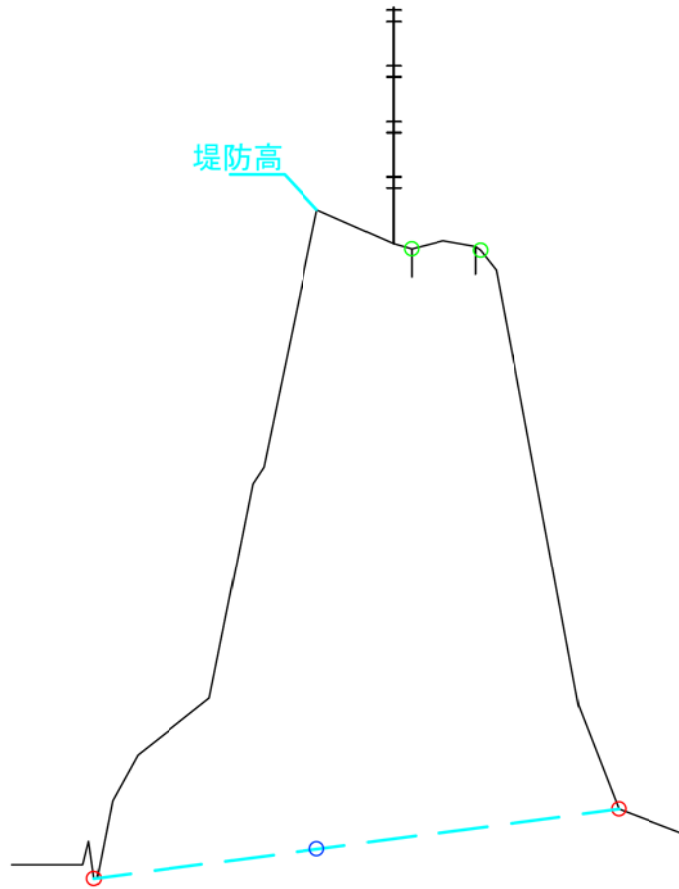
26.50 (左岸)



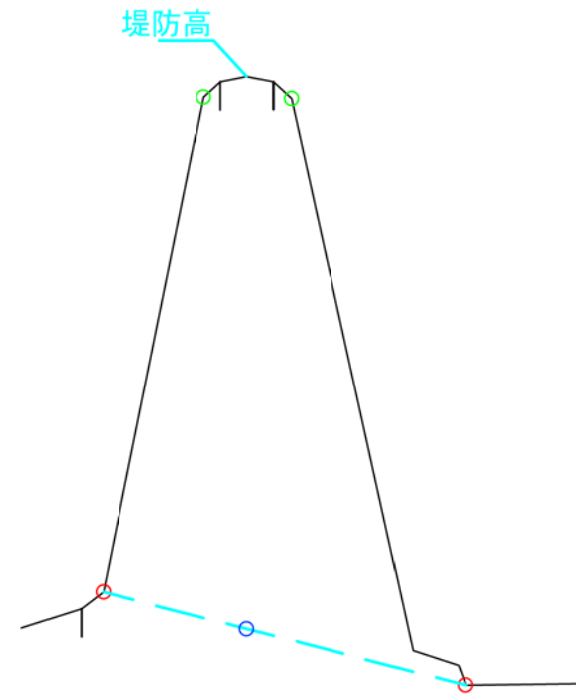
26.50 (右岸)



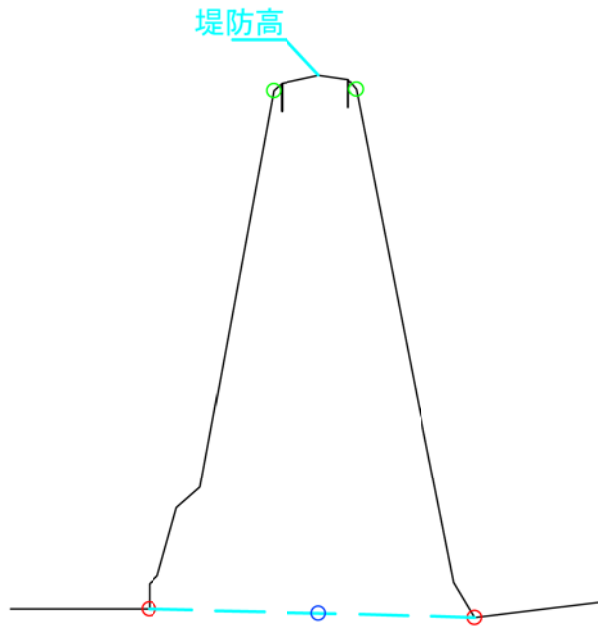
2 6 . 7 5 ( 左岸 )



2 6 . 7 5 ( 右岸 )



27.00 (左岸)



27.00 (右岸)

